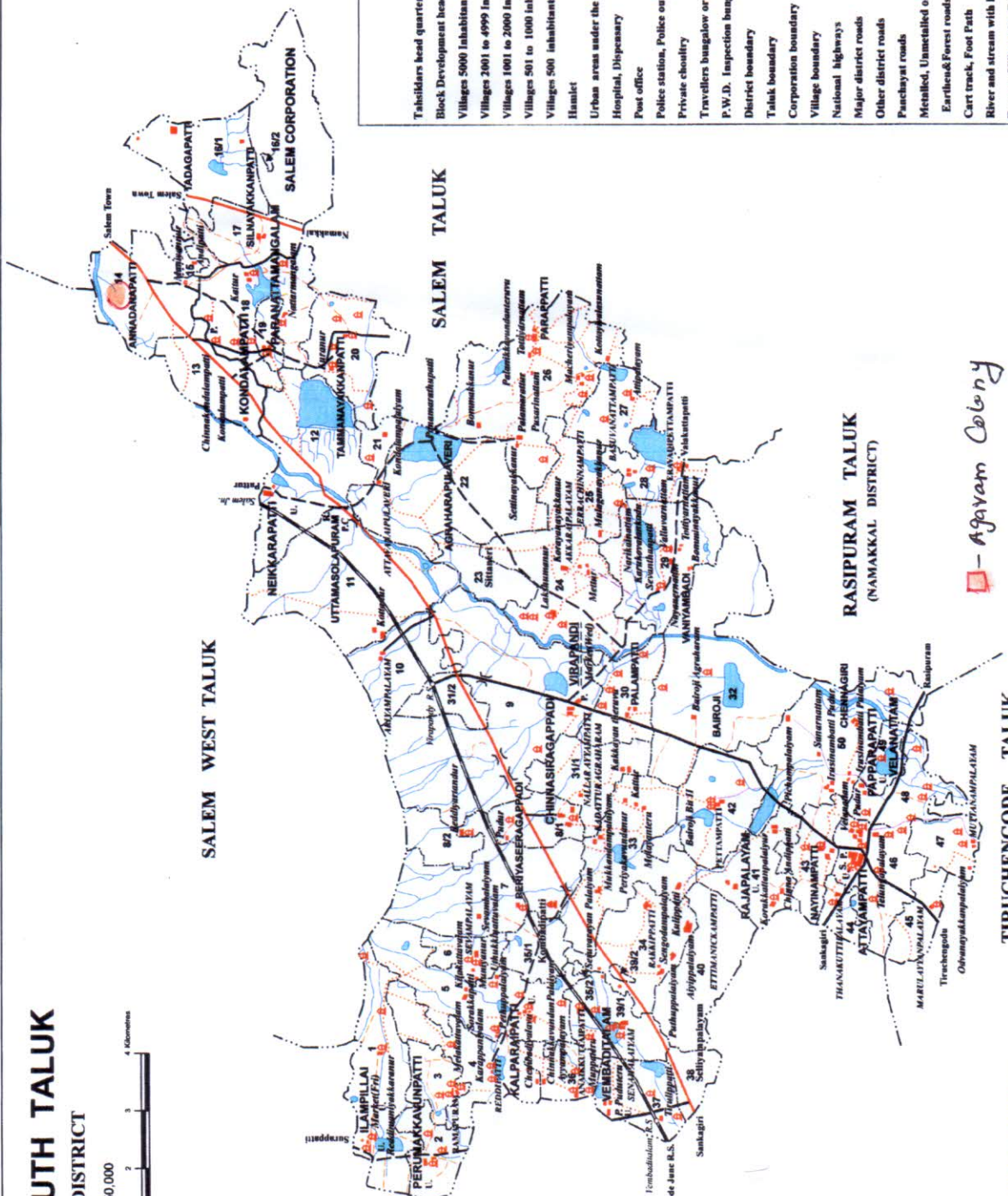


# SALEM SOUTH TALUK SALEM DISTRICT



### REFERENCE

Tahsildars head quarters (underlined item)	—
Block Development head quarters -do-	—
Villages 5000 inhabitants and above	—
Villages 2001 to 4999 inhabitants	—
Villages 1001 to 2000 inhabitants	—
Villages 501 to 1000 inhabitants	—
Villages 500 inhabitants and below	—
Hamlet	—
Urban areas under the jurisdiction of Panchayat union	—
Hospital, Dispensary	—
Post office	—
Police station, Police out post	—
Private choultry	—
Travellers bungalow or rest house	—
P.W.D. Inspection bungalow or rest house	—
District boundary	—
Taluk boundary	—
Corporation boundary	—
Village boundary	—
National highways	—
Major district roads	—
Other district roads	—
Panchayat roads	—
Metallic, Unmetallic or Gravelled (unmaintained)	—
Earthen & Forest roads	—
Cart track, Foot Path	—
River and stream with Bridge	—
Town or Village site, Tank	—
Temple, Mosque, Church	—

Revised and Printed under the superintendence of  
Thiru. G.SELVARAJ, B.A.,  
Joint Director of Survey and Land Records  
at the Computerized Cartographic Centre, Central Survey Office, Survey House, Chennai-5  
Price Rs. © Copyright reserved by the Government of Tamil Nadu 2016.

Prepared by  
*[Signature]*  
Sri. S. S. Srinivasan  
B. Eng. - 1979

Note :- Verified and cleared as unrestricted Publication by the Ministry of Defence  
Government of India this letter No.  
Note :- Vao D. Karandhanpatti I.L.A. Anjanapatti 15, Andipatti 16/1, 16/2 Tadagapatti 17, Silanayakanpatti  
are included in Salem corporation

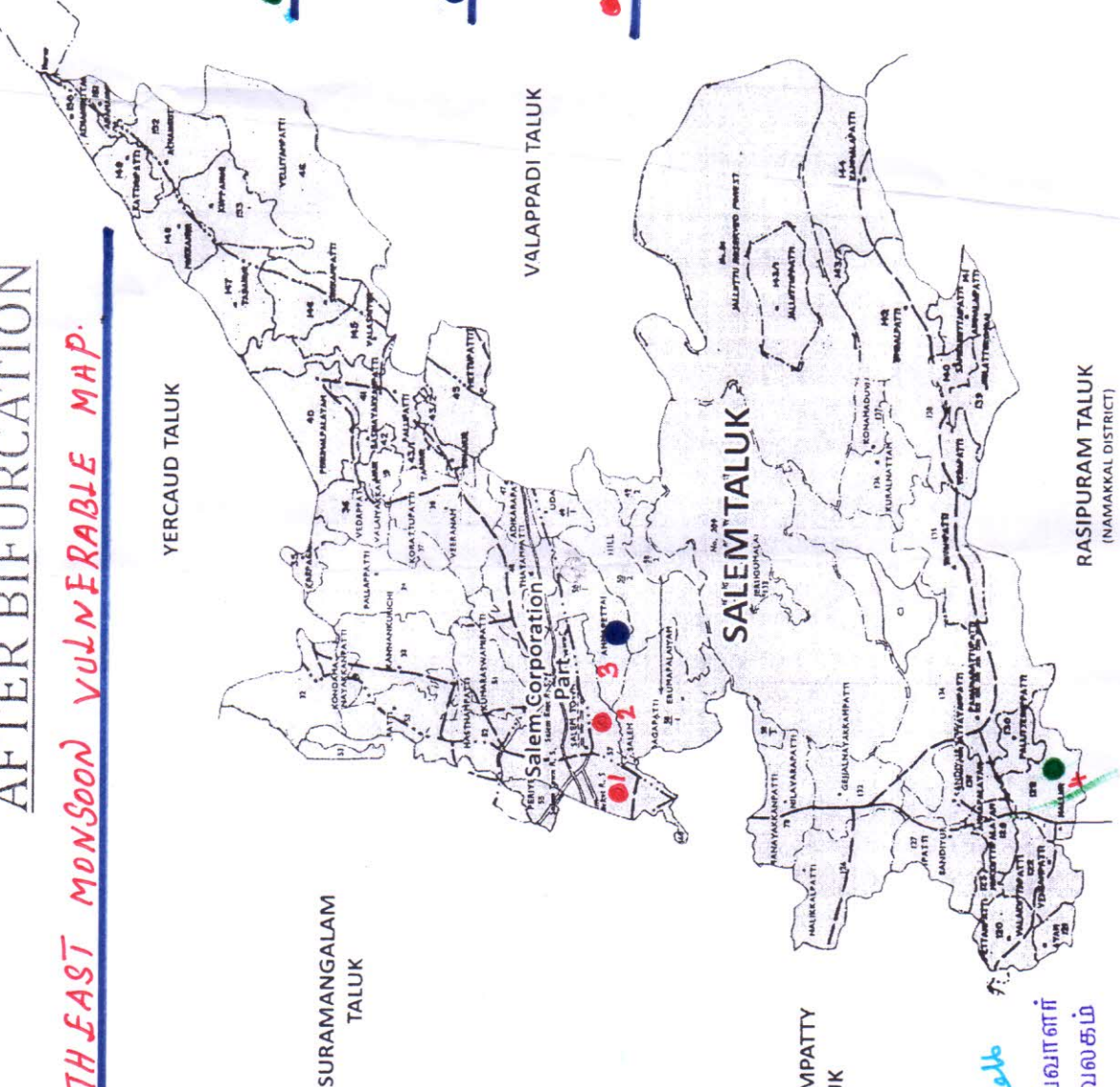
Published by THIRUMATHUR, VASUKI, L.A.S.,  
Commissioner of Survey and Settlement,

Additional Director of Survey and Land Records (06), Survey House, Chennai-5  
on behalf of Government of Tamil Nadu 2016 (Thiruvalluvar Amda 2047)

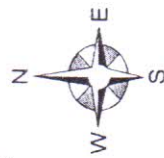


# MAP SHOWING THE SALEM TALUK AFTER BIFURCATION

**NORTH EAST MONSOON VULNERABLE MAP.**



PAIREDDIPATTI TALUK  
(Dharmapuri District)



● **Highly vulnerable**  
4. Mallur-Athiurttai

● **Moderately vulnerable**  
3- pachapatty

● **less vulnerable**  
1- Narayana Nager  
2- Shathubai kuttai  
3- M.M. Road.

REFERENCE

--- ---	District boundary
--- ---	Taluk boundary
--- ---	Panchayat Union boundary
--- ---	Corporation boundary
--- ---	Village boundary
--- ---	Landholders Head Quarters (underlined thus)
--- ---	Panchayat Union head Quarters - do
--- ---	Railway line with station (road Gauge)
--- ---	Railway line with station (Metric Gauge)
--- ---	National highways
--- ---	State highways
--- ---	Major district roads
--- ---	Other district roads
--- ---	Reserved forest area
--- ---	River with stream & bridge
--- ---	Tank
--- ---	Village site
--- ---	Village No. & Name

P. சிவசுப்பிரமணியன்  
பட்டி துணை ஆய்வாளர்  
மீட்டர் சியர் அலுவலகம்  
சேலம்.

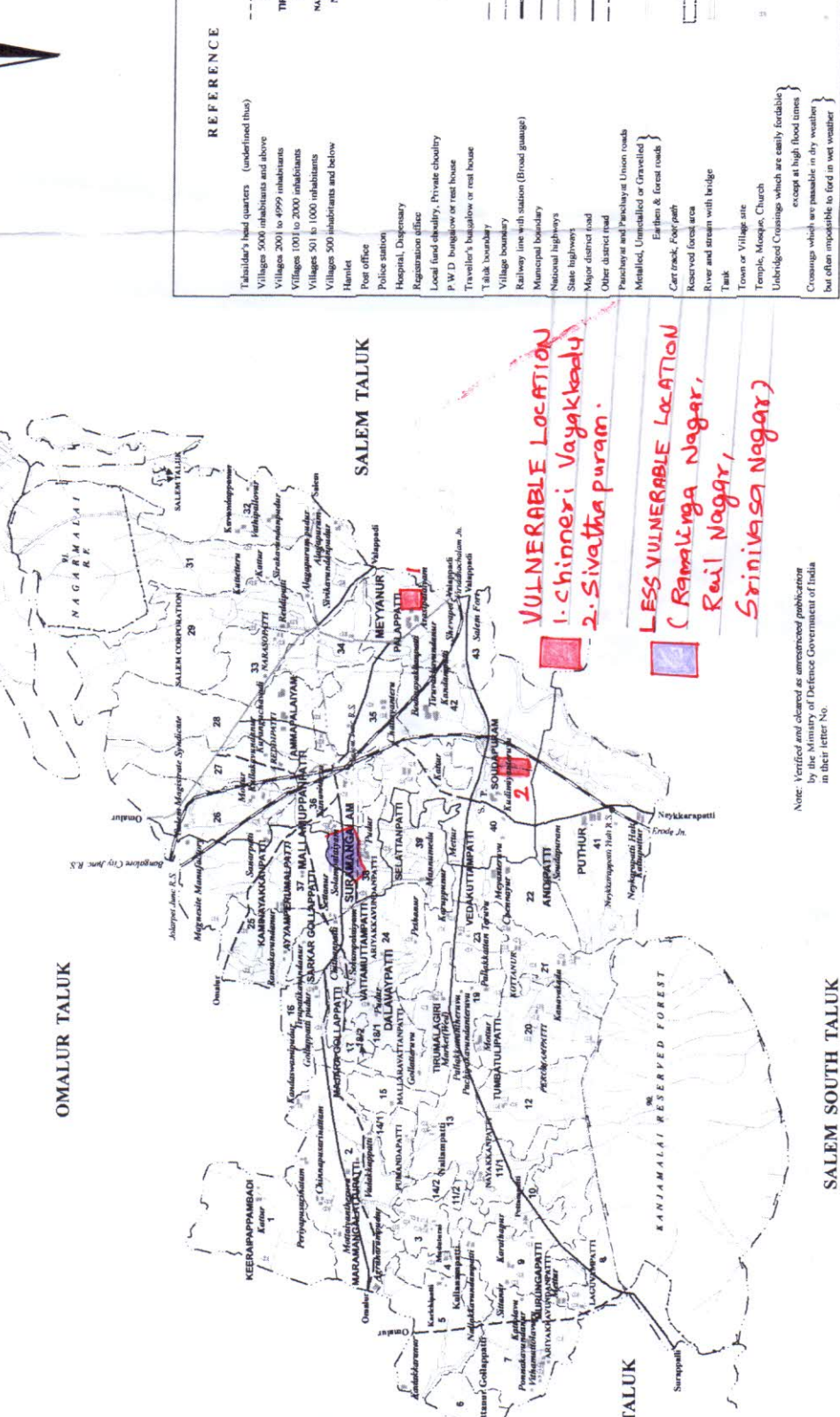
**SALEM WEST TALUK**  
SALEM DISTRICT

**NORTHEAST MONSOON VULNERABLE MAP**

**SALEM TALUK**

**SALEM SOUTH TALUK**

SCALE 1:50,000



OMALUR TALUK

SALEM TALUK

SANKARI TALUK

SALEM SOUTH TALUK

YERCADU TALUK

**REFERENCE**

Taluk's head quarters (underlined thus)	
Villages 5000 inhabitants and above	
Villages 2001 to 4999 inhabitants	
Villages 1001 to 2000 inhabitants	
Villages 501 to 1000 inhabitants	
Villages 500 inhabitants and below	
Hamlet	
Poor office	P
Police station	F
Hospital, Dispensary	S
Registration office	H. A.
Local land deity, Private choultry	R. O.
P. W. D. bungalow or rest house	L.P.C. P.C.
Traveller's bungalow or rest house	R.
Taluk boundary	N.
Village boundary	
Railway line with station (Broad gauge)	
Municipal boundary	
National highways	
State highways	
Major district road	
Other district road	
Panchayat and Panchayat Union roads	
Mettled, Unmetalled or Gravelled	
Earthen & forest roads	
Car track, Footpath	
Reserved forest area	
River and stream with bridge	
Tank	
Town or Village site	
Temple, Mosque, Church	
Undeveloped Crossings which are easily fordable except at high flood times	X
Crossings which are passable in dry weather but often impassable to feet in wet weather	∞

**VULNERABLE LOCATION**  
1. Chinneri Vayakkeedu  
2. Sivatha puram.

**LESS VULNERABLE LOCATION**  
( Ramalinga Nagar, Rail Nagar, Srinivasa Nagar)

Note: Verified and cleared as unenclosed publication by the Ministry of Defence Government of India in their letter No.

Published by: Tmt. K. VASUKI, I.A.S.,  
Director of Survey and Settlements, Chennai-5  
Additional Director of Survey and Land Records, Survey House, Chennai-5  
on behalf of Government of Tamil Nadu 2016 (Thirtyfourth, Audit 2017)

Prepared by: U. Jagan  
3.10.16  
மாண்புமிகு சரிசீலனைத் துறை  
தேயல் இலாபம்.

Revised and Printed under the supervision of  
The Surveyor General,  
Tamil Nadu, Chennai-5  
Central Survey Office, Survey House, Chennai-5  
© Copyright reserved by Government of Tamil Nadu

