

ANNEXURE-I(d)


(SENTHARAPPATTY SPECIAL GRADE TOWN PANCHAYAT)
DATA ON DRAFT WARD DELIMITATION PROPOSAL

NAME OF THE DISTRICT : SALEM

FORMAT

NAME OF TOWN PANCHAYAT : SENTHARAPPATTY

SL.No	Name of Town Panchayat	2011 Census Population	Sanctioned Strength (Total Wards/Division)	Total No. of Residential Buildings	Average Population in a Ward / Division Col.(3)/Col.(4)	Average No. of Residential Building in a Ward / Division Col.(5)/Col.(4)	Average Household Population Col.(6)/Col.(7)	Proposed Ward / Division No.	No. of Residential Building in the proposed Ward / Division	Assessed Population of proposed Wared / Division Col.(8) x Col.(10)	Difference in Assessed Population from Average Population Col.(11) - Col.(6)	Percentage difference from Average Population Col.(12) x 100 / Col.(6)	Reasons for difference	Remarks
1	2	3	4	5	6	7	8	9	10	11	12	13	14	15
1	Sentharappatty	14308	15	3708	953.867	247	3.8587	1	249	961	6.95	0.73	-	-
2				(3452+256)				2	233	899	-54.79	-5.74		
3								3	231	891	-62.51	-6.55		
4								4	269	1038	84.12	8.82		
5								5	237	915	-39.36	-4.13		
6								6	258	996	41.68	4.37		
7								7	242	934	-20.06	-2.10		
8								8	258	996	41.68	4.37		
9								9	266	1026	72.55	7.61		
10								10	260	1003	49.40	5.18		
11								11	248	957	3.09	0.32		
12								12	237	915	-39.36	-4.13		
13								13	239	922	-31.64	-3.32		
14								14	233	899	-54.79	-5.74		
15								15	248	957	3.09	0.32		
Total									3708	14308				




Executive Officer(I/C),
Special Grade Town Panchayat,
Sentharappatty, Salem District.

ANNEXURE-II(d)		
		FORMAT
(SENTHARAPPATTY SPECIAL GRADE TOWN PANCHAYAT)		
DRAFT WARD DELIMITATION REPORT		
NAME OF THE DISTRICT: SALEM		
NAME OF TOWN PANCHAYAT: SENTHARAPPATTY		
1	Ward / Division No. concerned	1
2	Name of the areas covered in the Ward / Division	1. Jamunapuram 2. Kondaiyampalli Road 3. Siluvaigiri 4. Kokkan Kadu
3	Average population of the Ward / Division	954
4	Building Nos. of the concerned ward / Division (Street wise)	1. Jamunapuram 32+ Unassed 9 = 41 2. Kondaiyampalli Road 135+Unassed 35 =170 3. Siluvaigiri 20+ Unassed 8 = 28 4. Kokkankadu 8+ Unassed 2 = 10 Total 249
5	Number of households in the concerned Ward / Division (Street wise)	<p>2. Jamunapuram-32 12=1,13=1,13 A=1,X1=1,1=1,X2=1,2A=1,3=1,3=1,3A=1,3A/1=1,4=1,4C=1,4D=1,4E=1,5=1,5/A=1,11=1,10=1,11A=1,11/1=1,11 B=1,12=1,14=1,14 C=1,15=1,15 A=1,16=1,16/A=1,18=1,18 A=1,X/9=1,85=1,86 A=1,19=1,44=1,13B=1</p> <p>Unassessed Buildings -9</p> <p>1. Kondaiyampalli Road -135 2A=1,2A/1=1,2B=1,2B/1=1,2C=1,2C/1=1,2D=1,2D/1=1,2E=1,2F=1,X29=1,X/50=1,X/51=1,X/53=1,X/52=1,X1=1,1=1,1B/1=1,1C/1=1,X33=1,X2=1,2E/1=1,3A=1,3A/1=1,4A=1,5=1,X7=1,9=1,9A=1,10=1,11=1,X16=1,11A=1,X12=1,13=1,13A=1,X15=1,15=1,15A=1,15B=1,15B/1=1,16=1,16/1=1,16A=1,16D/2=1,16D/3=1,16D/4=1,16D/1=1,16D/6=1,17=1,17/1=1,17/2=1,18A=1,18A/1=1,18B=1,18B/1=1,18B/2=1,20=1,20/1=1,21X=1,22X=1,23X=1,24X=1,24A=1,25=1,25X=1,25A=1,26=1,26A=1,27=1,28=1,29=1,29A=1,30=1,31X=1,31=1,32X=11=1,34X=1,34=1,35X=1,X35A=1,X36=1,36=1,40=1,40=1,X40=1,X41=1,11A=1,42=1,X43=1,44=1,44=1,45=1,45=1,46=1,X46=1,47=1,48=1,X48=1,49=1,50=1,55A=1,,64A=1,66A=1,67=1,68=1,68A=1,69=1,711=1,73=1,74=1,75=1,76=1,77=1,78=1,78A=1,79=1,82=1,83=1,89=1,95=1,101/2=1,20-A=1,2M=1,2N=1,2P=1,2Q=1,2R=1,196=1,</p> <p>Unassessed Buildings -35</p> <p>3. Siluvaigiri-20 26=1,12A=1,2=1,3=1,4=1,9=1,13=1,14=1,14=1,15=1,16=1,17=1,18=1,19=1,22=1,23=1,25=1,29/1=1,29/2=1,29/3=1</p> <p>Unassessed Buildings - 8</p> <p>2. Kokkan Kadu -8 101/B=1,1=1,2=1,3=1,14=1,15=1,16=1,27=1 Unassessed Buildings - 2 Assesed Total - 195 Unassessed Total -54 Grand Total = 249</p>

6	Boundaries of the concerned ward / Division	
	North	Swetha River, Kondaiyampalli Village Panchayat
	East	Manmalai Palakkadu Village Panchayat
	South	3-Ward Old Colony
	West	Thammampatty Town Panchayat
7	Total Population of the Ward / Division	961
8	If the Population arrived is lesser / higher than the average population of a single ward of the Local Body, the reasons there of may be mentioned.	-
9	Remarks, if any	-

Place : Sentharappatty
Date :

Signature: 
Name : (C.Abdul sadiq basha)
Designation: Executive Officer(I/C)
Special Grade Town Panchayat
Sentharappatty, Salem District

(SENTHARAPPATTY SPECIAL GRADE TOWN PANCHAYAT)
DRAFT WARD DELIMITATION REPORT


OF THE DISTRICT: SALEM

OF TOWN PANCHAYAT: SENTHARAPPATTY

Ward / Division No. concerned	2
Name of the areas covered in the Ward / Division	1. New Colony
Average population of the Ward / Division	954
Building Nos. of the concerned ward / Division (Street wise)	1. New Colony 221+ Unassed 12 = 233
Number of households in the concerned Ward / Division (Street wise)	<p>1. New Colony -221 27A=1,216/2=1,1=1,2=1,3=1,4=1,5=1,6=1,7=1,8=1,9=1,10=1,11=1,12=1,13=1,14=1,15=1,16=1,17=1,18=1,19=1,20=1,21=1,22=1,23=1,24=1,25=1,26=1,27=1,28=1,29=1,30=1,31=1,32=1,33=1,34=1,35=1,36=1,37=1,38=1,39=1,40=1,41=1,42=1,43=1,44=1,45=1,46=1,47=1,48=1,49=1,50=1,51=1,52=1,53=1,54=1,55=1,56=1,57=1,58=1,59=1,60=1,61=1,62=1,63=1,64=1,65=1,66=1,67=1,68=1,69=1,70=1,72=1,73=1,74=1,75=1,76=1,77=1,77/A=1,77/B=1,77 B /1=1,78=1,79=1,80=1,81=1,82=1,83=1,84=1,85=1,86=1,87=1,88=1,89=1,90=1,91=1,92=1,93=1,94=1,95=1,96=1,97=1,98=1,100=1,101=1,102=1,103=1,104=1,105=1,106=1,107=1,108=1,109=1,110=1,111=1,112=1,113=1,114=1,115=1,116=1,117=1,118=1,119=1,120=1,121=1,122=1,123=1,124=1</p> <p>125=1,126=1,127=1,128=1,129=1,130=1,131=1,132=1,133=1,134=1,135=1,136=1,137=1,138=1,139=1,141=1,142=1,143=1,144=1,145=1,146=1,147=1,148=1,149=1,150=1,151=1,152=1,153=1,154=1,155=1,156=1,157=1,158=1,159=1,160=1,161=1,162=1,163=1,164=1,165=1,166=1,167=1,168=1,169=1,170=1,171=1,172=1,173=1,174=1,175=1,176=1,177=1,178=1,179=1,180=1,181=1,182=1,183=1,184=1,185=1,186=1,187=1,188=1,189=1,190=1,191=1,192=1,193=1,194=1,195=1,196=1,197=1,198=1,199=1,200=1,202=1,203=1,204=1,205=1,206=1,207=1,208=1,209=1,210=1,211=1,212=1,213=1,214=1,215=1,216=1,216/1=1,182=1,140=1,199=1</p> <p>Unassessed Buildings -12 Assesed Total - 221 Unassessed Total -12 Grand Total = 233</p>
Boundaries of the concerned ward /	
North	1-Ward Kannukutti Karadu
East	Manmalai Palakkadu Village Panchayat
South	15-Ward Man Ottar Street
West	3-Ward Old Colony 6-Ward Old Colony
Total Population of the Ward / Division	899
If the Population arrived is lesser / higher than the average population of a single ward of the Local Body, the reasons there of may be mentioned.	-
Remarks, if any	-

Sentharappatty

Signature:



Name : (C.Abdul sadiq basha)

Designation: Executive Officer(I/C)

Special Grade Town Panchayat
Sentharappatty, Salem District

(SENTHARAPPATTY SPECIAL GRADE TOWN PANCHAYAT)
DRAFT WARD DELIMITATION REPORT


OF THE DISTRICT: SALEM

OF TOWN PANCHAYAT: SENTHARAPPATTY

Ward / Division No. concerned	3
Name of the areas covered in the Ward / Division	1. Old Colony
Average population of the Ward / Division	954
Building Nos. of the concerned ward / Division (Street wise)	1. Old Colony 179+ Unassessed 52 = 231
Number of households in the concerned Ward / Division (Street wise)	<p>1. Old Colony -179</p> <p>40=1,44=1,124=1,125=1,125A=1,X42=1,171=1,195C=1,136=1,11.c=1,25B=1,29/B=1,30C=1,35=1,126/1=1,126/2=1,126/3=1,126A=1,128A=1,128=1,129=1,129/1=1,131=1,132=1,132B=1,133=1,133A=1,134=1,135=1,136B=1,138=1,139=1,139A=1,140=1,140A=1,141=1,141A=1,143=1,143A=1,144=1,145A=1,146=1,147=1,148=1,148A=1,148B=1,148C=1,149=1,149A=1,151=1,153=1,154A=1,155=1,155/1=1,155/2=1,155A=1,156=1,157=1,157A=1,157B=1,158=1,158=1,159=1,159A=1,159B=1,159D=1,160=1,161=1,161/1=1,161/2=1,162=1,163=1,163/A=1,164=1,166=1,167=1,167A=1,168=1,168/1=1,169=1,169/A=1,169/B=1,169/C=1,170=1,171=1,171=1,171/A=1,173=1,174=1,175=1,175/B=1,176=1,177=1,178=1,180=1,44/1=1,184=1,184A=1,185=1,186=1,187=1,188=1,188/1=1,189=1,190=1,191=1,192=1,193=1,194=1,196=1,198=1,200=1,201=1,204=1,205=1,217=1,49=1,101B/1=1,134/1=1,140/1=1,174B=1,196=1,171A=1,171B=1,192/1=1,133/1=1,133/2=1,133/3=1,152=1,154=1,199/A=1,154/B=1,171/C=1,190A=1,148B/1=1,148B/2=1,142=1,217=1,184A=1,71B=1,7/B=1,7/c=1,2=1,3=1,4=1,5=1,6=1,7=1,8/A=1,9=1,10=1,10/1=1,13=1,20B=1,22=1,23=1,23A=1,24=1,24A=1,25=1,25/1=1,25/1=1,25A=1,25C=1,26=1,26A=1,27=1,28=1,28/1=1,29=1,30=1,30B=1,30A=1,31=1,31A=1,32=1,32B=1,32C=1,32A=1,33=1,33A=1,34=1,35=1,36=1,37=1,39=1,41=1,43=1,44=1,4A=1,45A=1,46=1,47=1,47A=1,47A=1,48=1,48A=1,49B=1,49A=1,49C=1,49D=1,50=1,51=1,52A=1,53=1,54=1,55=1,56=1 Unassessed Buildings - 52 Assesed Total - 179 Unassessed Total -52 Grand Total - 231</p>
Boundaries of the concerned ward / Division	
North	1-Ward Kondaiyampalli Road
East	1-Ward Kannukutti Karadu 2-Ward New Colony 6th Ward Old Colony
South	7-Ward Arunthathiyar Street
West	4-Ward Thermutti Street 5-Ward Arisana Street
Total Population of the Ward / Division	899
If the Population arrived is lesser / higher than the average population of a single ward of the Local Body, the reasons there of may be mentioned.	-
Remarks, if any	-

Sentharappatty

Signature:



Name : (C. Abdul sadiq basha)

Designation: Executive Officer(I/C)

Special Grade Town Panchayat
Sentharappatty, Salem District

(SENTHARAPPATTY SPECIAL GRADE TOWN PANCHAYAT)
DRAFT WARD DELIMITATION REPORT

OF THE DISTRICT: SALEM


OF TOWN PANCHAYAT: SENTHARAPPATTY

Ward / Division No. concerned	4
Name of the areas covered in the Ward / Division	1. Thermutti Street 2. Bajanaimada Street
Average population of the Ward / Division	954
Building Nos. of the concerned ward / Division (Street wise)	1. Thermutti Street 168 + Unassed 3 = 171 2. Bajanaimada Street 98 = 98 Total 269
Number of households in the concerned Ward / Division (Street wise)	<p>1. Thermutti Street - 168 12=1,1=1,115=1,3=1,4=1,6=1,6-A=1,10=1,11=1,13-A=1,15=1,16=1,17=1,18=1,19=1,20=1,20-A=1,20-B=1,20-D=1,20-C=1,21-A=1,22=1,22-B=1,22-A=1,29=1,32=1,33=1,34=1,35=1,35-A=1,35-C=1,36-B=1,38=1,41=1,43=1,44=1,45=1,46=1,48=1,48-A=1,49=1,50=1,52=1,56=1,57=1,57-A=1,57-B=1,57-C=1,57/1=1,58=1,58-A=1,59=1,61=1,61-A=1,62=1,62-A=1,63=1,64=1,64-A=1,64-B=1,48-B=1,65=1,65-A=1,66=1,67/2=1,67-3=1,67/1=1,67-A=1,67=1,70=1,71-A=1,71A/1=1,72=1,73-1=1,73-2=1,73-3=1,73-A=1,74-A=1,75=1,76=1,77=1,77-A=1,78=1,78-A=1,79=1,79-D=1,79-E=1,79-C=1,80=1,80-A=1,83=1,83-A=1,83-B=1,83-C=1,84=1,84-A=1,85=1,85-1=1,86=1,86-A=1,86-B=1,90=1,91=1,92=1 92-A=1,93=1,95=1,96=1,97=1,98=1,98-A=1,99=1,99-A=1,99B=1,100=1,100/1=1,100/2=1,101=1,101A=1,102=1,104=1,105=1,105A=1,106=1,107=1,108=1,108/1=1,109A=1,110=1,113=1,114=1,117=1,119=1,120=1,120A=1,120B=1,121=1,122=1,123=1,124=1,124-A=1,104-A=1,125A=1,126=1,126/1=1,126/2=1,126/4=1,126/5=1,126/6=1,126/3=1,127-A=1,128=1,128A=1,35D=1,57B/1=1,57B/2=1,61/1=1,83=1,83/1=1,98A=1,11A=1,11B=1,35E=1,67B=1,120B/1=1</p> <p>2. Bajanaimada Street - 98 50D/1=1,75- 1=1,2=1,2/1=1,5=1,5A=1,6=1,7=1,7A=1,8=1,9=1,10=1,10-A=1,10-B=1,11=1,11-A=1,12=1,12A=1,13=1,15=1,16=1,16A=1,17=1,17-A=1,17B=1,17D/1=1,18=1,18A=1,19=1,20=1,20/1=1,22=1,22A=1,23=1,23-A=1,26=1,26A=1,27=1,27A=1,28=1,29=1,30=1,30/1=1,36=1,37=1,38=1,39=1,42=1,43=1,45=1,47=1,49A=1,50/D=1,50A=1,50C=1,50D=1,51=1,52=1,52=1,53=1,54=1,54-B=1,54A=1,54C=1,54D=1,55=1,55A=1,56=1,56A=1,57=1,58=1,59=1,60=1,61=1,63=1,63A=1,64=1,65=1,65/1=1,65/3=1,65/4=1,65/5=1,65/2=1,65A=1,65B=1,65C=1,65C=1,65C/3=1,65C/4=1,65C/2=1,65D=1,65E=1,66=1,67=1,67A=1,68=1,69=1,69A=1,69B=1,70=1,71=1,72=1,73A=1,74=1,75=1,76=1,77=1,78=1,78B=1,78C=1,79=1,79-A=1,79/1=1,80=1,81=1,81-A=1,82=1,84=1,84-B=1,84A/1=1,85=1,86=1,87=1,73/b=1,73/c=1,84A/2=1,84A/3=1,66=1,66/1=1,66/2=1,66/3=1,66/4=1,50 D/1=1,50 D/2=1,70A=1,54/1=1 Assesed Total - 266 Unassessed Total - 3 Grand Total = 269</p>

Boundaries of the concerned ward / Division	
North	1-Ward Kondaiyampalli Road
East	7-Ward Arunthathiyar Street, 3-Ward Old Colony 5-Ward Arisana Street
South	8-Ward Pillaiyar Kovil Street
West	Thammampatty Town Panchayat
Total Population of the Ward / Division	1038
If the Population arrived is lesser / higher than the average population of a single ward of the Local Body, the reasons there of may be mentioned.	-
Remarks, if any	-

Sentharappatty

Signature:



Name : (C. Abdul Sadiq Basha)

Designation: Executive Officer(I/C)

Special Grade Town Panchayat
Sentharappatty, Salem District

ANNEXURE-II(d)

FORMAT

(SENTHARAPPATTY SPECIAL GRADE TOWN PANCHAYAT)

DRAFT WARD DELIMITATION REPORT

OF THE DISTRICT: SALEM


OF TOWN PANCHAYAT: SENTHARAPPATTY

Ward / Division No. concerned	5
Name of the areas covered in the Ward / Division	1. Arijana Street 2. Landon Mission Street
Average population of the Ward / Division	954
Building Nos. of the concerned ward / Division (Street wise)	1.Arijana Street 217 + Unassed 3 = 220 2. Landon Mission Street 12 + Unassed 5 = 17 Total 237
Number of households in the concerned Ward / Division (Street wise)	<p>1. Arijana Street -217</p> <p>177=1,201=1,3=1,4=1,4=1,5=1,7A=1,9A=1,7 C=1,9=1,10=1,10A=1,11=1,12=1,12A=1,12 B=1,13=1,14=1,14=1,15 B=1,15 A=1,16=1,17=1,19 A=1,20=1,20=1,20 A=1,21=1,21 A=1,22=1,23=1,24=1,26=1,26 A=1,27=1,28=1,30=1,30 - A=1,30 A=1,31=1,33=1,33 A=1,34=1,35 - A=1,36=1,38=1,38A=1,39=1,39 A=1,40=1,40/1=1,41=1,42=1,46=1,50=1,51 A=1,52=1,53 - A=1,53 - B=1,56=1,56=1,56 B=1,57=1,59=1,59 - A=1,60=1,61=1,64=1,64 A=1,65 A=1,67=1,67 A=1,68- A=1,69=1,70=1,70 A=1,70 C=1,70 D=1,71=1,71 A=1,71 B=1,72=1,72 - A=1,73=1,74 A=1,75=1,76=1,76 A=1,77=1,78=1,79=1,79 - A=1,79 - B=1,81=1,81 - B=1,82=1,84 A=1,86 - A=1,87=1,88=1,88 A=1,89=1,89 / 1=1,89/A=1,89/B=1,90=1,91=1,95=1,95 / 2=1 8=1 98=1 104=1 104=1 105=1 106=1 107=1 108=1 11</p> <p>110A=1,114=1,115=1,116=1,117=1,118=1,119=1,130=1,155 - A=1,159 A=1,161 A=1,163=1,164=1,167=1,168=1,169=1,169A=1,169B/1=1,169 C=1,170=1,171=1,172=1,174=1,176=1,177=1,177 A=1,177 B=1,177 C=1,178=1,178 A=1,179=1,180=1,180A=1,180B=1,181=1,182=1,182 - A=1,182 B=1,182 B/ 1=1,183=1,183 A=1,183 C=1,184=1,185=1,186=1,187=1,187 A=1,189=1,190=1,190 A=1,194=1,194 A=1,195=1,195 A=1,196=1,197=1,197 A=1,197 B=1,198=1,199=1,199 A=1,199 - B=1,199 - B/1=1,200=1,200 - A=1,202=1,203=1,203 / 1=1,204=1,205=1,208=1,206=1,207=1,208=1,30/1=1,86=1,94=1,208/2=1,13/107=1,45=1,35-A=1,70 B=1,68=1,68/1=1,140A=1,141=1,141A=1,141A/1=1,142=1,143=1,143A=1,144=1,144A=1,144B=1,145=1,148=1,148 A=1,154=1,155=1,157=1,158=1, Unassessed Buildings - 3 2. Landon Mission Street -12 1=1,2=1,3=1,4=1,4A=1,5=1,5A=1,6=1,8=1,8A=1,9=1,4A=1 Unassessed Buildings - 5 Assesed Total - 229 Unassessed Total - 8 Grand Total = 237</p>

Boundaries of the concerned ward / Division	
North	3-Ward Old Colony
East	6-Ward Old Colony
South	7-Ward Arunthathiyar Street
West	4-Ward Thermutti Street
Total Population of the Ward / Division	915
If the Population arrived is lesser / higher than the average population of a single ward of the Local Body, the reasons there of may be mentioned.	-
Remarks, if any	-

Sentharappatty

Signature:



Name : (C.Abdul sadiq basha)

Designation: Executive Officer(I/C)

Special Grade Town Panchayat
Sentharappatty, Salem District

ANNEXURE-II(d)

FORMAT

(SENTHARAPPATTY SPECIAL GRADE TOWN PANCHAYAT)
DRAFT WARD DELIMITATION REPORT

OF THE DISTRICT: SALEM


OF TOWN PANCHAYAT: SENTHARAPPATTY

Ward / Division No. concerned	6
Name of the areas covered in the Ward / Division	1. Old Colony 2. Kandasamy Puthur
Average population of the Ward /	954
Building Nos. of the concerned ward / Division (Street wise)	1. Old Colony 154 + Unassed 9 = 163 2. Kandasamy Puthur 61+ Unassed 34 = 95 Total 258
Number of households in the concerned Ward / Division (Street wise)	<p>1. Old Colony -154 1A=1,1F=1,1E=1,78=1,117=1,,56A=1,57=1,58=1,58A=1,60A=1,61=1,62=1,62A=1,63=1,64=1,65=1,65/1=1,65A=1,67A=1,69=1,70=1,71/1=1,71/2=1,71/A=1,71A=1,72=1,73=1,74=1,75=1,75B=1,75C=1,76=1,77=1,79=1,79A=1,80=1,81=1,82=1,82/1=1,83=1,84=1,85=1,86=1,86A=1,88=1,89=1,89/1=1,90=1,90A=1,91=1,92=1,93=1,94=1,95=1,95/2=1,95-1,96=1,97=1,97/1=1,98=1,99=1,99A=1,99E=1,100A=1,100B=1,101=1,101J=1,101/I=1,101A=1,101C=1,101D=1,101G/2=1,101G/1=1,101/I=1,102=1,101-B=1,102B=1,103=1,105=1,105A=1,106=1,107=1,108=1,109=1,109A=1,109B=1,110=1,113/154=1,111=1,111A=1,112=1,112=1,112A=1,114=1,115A=1,116=1,118A=1,118A=1,119A=1,120A=1,122=1,123=1,123A=1,124=1,125=1,125A=1,125B=1,129/1=1,160A=1,170=1,171=1,88/B=1,88A=1,1c/1=1,50/1=1,121=1,121/1=1,111-B=1,113/1=1,105/1=1,114A=1,114B=1,41A=1,75D=1,75E=1,42=1,5/162=1,75A=1,55/A=1,101=1,118=1</p> <p>Unassessed Buildings - 9</p> <p>2.Kandasamy Puthur 16d=1,1=1,1A=1,1B=1,1C=1,1C/1=1,1F=1,1 G/1=1,1 G/3=1,2=1,2B=1,3=1,3A=1,4=1,4A=1,5=1,9=1,10=1,11=1,12=1,13=1,13 A=1,13 A/1=1,13 B=1,14=1,14A=1,15=1,15A=1,15/1=1,15 A=1,15 A/1=1,15 B=1,16D=1,16 A=1,16 B=1,16=1,16 C=1,17 A=1,18=1,18A=1,20 B/1=1,20 C=1,20=1,21=1,22=1,22A=1,23=1,21A=1,24=1,25=1,26=1,28=1,19=1,13B=1,13/1=1,15/2=1,155=1,155A=1</p> <p>Unassessed Buildings - 34 Assesed Total - 215 Unassessed Total - 43 Grand Total = 258</p>

Boundaries of the concerned ward / Division	
North	3-Ward Old Colony
East	2-Ward New Colony
South	15-Ward Man Oddar Street
West	3-Ward Old Colony
Total Population of the Ward / Division	996
If the Population arrived is lesser / higher than the average population of a single ward of the Local Body, the reasons there of may be mentioned.	-
Remarks, if any	-

Sentharappatty

Signature:



Name :

(C.Abdul sadiq basha)

Designation:

Executive Officer(I/C)

Special Grade Town Panchayat

Sentharappatty, Salem District

ANNEXURE-II(d)

FORMAI

(SENTHARAPPATTY SPECIAL GRADE TOWN PANCHAYAT)
DRAFT WARD DELIMITATION REPORT

OF THE DISTRICT: SALEM


OF TOWN PANCHAYAT: SENTHARAPPATTY

Ward / Division No. concerned	7
Name of the areas covered in the Ward / Division	1. Arunthathiyar Street 2. Pallar Street 3. Arisana Street 4. Kuyavar Street
Average population of the Ward / Division	954
Building Nos. of the concerned ward / Division (Street wise)	1. Arunthathiyar Street 90+ Unassed 4 = 94 2. Pallar Street 67+ Unassed 2 = 69 3. Arisana Street 26 = 26 4. Kuyavar Street 51+ Unassed 2 = 53 Total 242
Number of households in the concerned Ward / Division (Street wise)	<p>1. Arunthathiyar Street - 90 3/2A=1,4=1,4A=1,5=1,6=1,9=1,2=1,7=1,7/1A=1,8=1,9=1,9A=1,10=1,13=1,13A=1,14=1,15=1,16=1,17=1,18=1,20=1,21=1,22=1,23=1,24=1,24/1=1,25=1,25A=1,30=1,31=1,32=1,33B=1,33C=1,33D=1,37=1,38=1,40=1,41=1,42=1,42.A=1,44=1,47=1,49A=1,50=1,51=1,54 - A=1,56=1,57=1,58=1,59=1,60=1,61=1,63=1,63A=1,64=1,65=1,67=1,68=1,69 A=1,70=1,71=1,74=1,74=1,25 A=1,76=1,77=1,78=1,79=1,81=1,82 - A=1,82 - B=1,83=1,83 - A=1,84=1,84 - A=1,85=1,86=1,88=1,91=1,92=1,93=1,94=1,95=1,96=1,96 - A=1,97=1,98 - A=1,99=1,100=1, Unassessed Buildings - 4</p> <p>2. Pallar Street - 67 53 /1=1,13A=1,25 A=1,56 - A=1,1=1,2=1, 2 B=1,3=1,4=1,7=1,8=1,9=1,11=1,13=1,14=1,15=1,16=1,16 A=1,17=1,18=1,19=1,19 B=1,19 A=1,20 A=1,21=1,22C=1,23=1,22=1,24C=1,27=1,29=1,30=1,31=1,32=1,34=1,35=1,36=1,36A=1,38A=1,38=1,39=1,39A=1,41=1,43=1,43A=1,47=1,47A=1,47B=1,48=1,50=1,53=1,54A=1,55=1,55/A=1,55/1=1,56=1,56B=1,56C=1,57=1,61/1=1,24/1=1,44=1,56C/1=1 Unassessed Buildings - 2</p> <p>3. Arisana Street - 26 159 / B=1,118A=1,120=1,121=1,122=1,124=1,125=1,126=1,126B=1, 126A=1,127=1,128=1,128/1=1,129=1,131=1,133=1,134=1,137=1,137A=1,138=1,139A=1,140=1,123=1,130=1,140A=1,141=1</p>

Number of households in the concerned Ward / Division (Street wise)	4. Kuyavar Street -51 8B=1,1=1,1A=1,2=1,2A=1,2B=1,3=1,4=1,4A=1,4A/ 1=1,5=1,6=1,8=1,9=1,11=1,11A=1,13/1=1,13A/1=1, 13B=1,13D/1=1,14=1,15=1,16=1,17=1,18=1,19=1,2 0=1,21=1,26=1,27=1,30=1,30/1=1,32=1,32A=1,35= 1,35A=1,37=1,38=1,39=1,39A=1,39B=1,40=1,41=1, 41A=1,41B=1,42=1,43=1,44=1,45=1,46=1,47=1 Unassessed Buildings -2 Assesed Total - 234 Unassessed Total - 8 Grand Total = 242
Boundaries of the concerned ward / Division	
North	5-Ward Arisana Street 3-Ward Old Colony
East	6-Ward Old Colony 3-Ward Old Colony
South	14-Ward Kilakku Chatra Street, 15-Ward Man
West	14-Ward Kilakku Chatra Street 4 Thermutti Street
Total Population of the Ward / Division	934
If the Population arrived is lesser / higher than the average population of a single ward of the Local Body, the reasons there of may be mentioned.	-
Remarks, if any	-

Sentharappatty

Signature:



Name : (C. Abdul sadiq basha)

Designation: Executive Officer(I/C)

Special Grade Town Panchayat
Sentharappatty, Salem District

(SENTHARAPPATTY SPECIAL GRADE TOWN PANCHAYAT)
DRAFT WARD DELIMITATION REPORT

NAME OF THE DISTRICT: SALEM

NAME OF TOWN PANCHAYAT: SENTHARAPPATTY

1	Ward / Division No. concerned	9
2	Name of the areas covered in the Ward / Division	1. Merkku Madha Kovil Street 2. Maha Kovil Street
3	Average population of the Ward / Division	954
4	Building Nos. of the concerned ward / Division (Street wise)	1. Merkku Madha Kovil Street 201 + Unassed 11 =212 2. Maha Kovil Street 54 = 54 Total 266
5	Number of households in the concerned Ward / Division (Street wise)	<p>1. Merkku Madha Kovil Street -201</p> <p>60=1,1A=1,1=1,2=1,2A=1,3=1,3A=1,4=1,4=1,4A=1,4A/1=1,4B=1,5=1,5A=1,5A=1,5B=1,6=1,6=1,6A=1,7=1,7=1,8=1,9=1,9=1,9A=1,10=1,10=1,10=1,10A=1,10A=1,11=1,11=1,11A=1,12=1,12=1,12A=1,12A=1,12A/1=1,12A/1=1,13=1,14=1,15=1,16=1,17=1,17A=1,18A=1,18B=1,18C=1,19=1,19A=1,19B=1,20=1,21=1,22=1,22C=1,23=1,23A=1,24=1,24A=1,25=1,26=1,26A=1,28=1,28A=1,28B=1,30=1,30A=1,31=1,31A=1,32=1,32A=1,33=1,34=1,35=1,36=1,37=1,38C=1,39=1,39A=1,41=1,42=1,42A=1,42B=1,42B/1=1,44=1,44A=1,45=1,45/1=1,49=1,49A=1,49B=1,50=1,51=1,52=1,53=1,53A=1,54=1,54A=1,55=1,55A=1,55B=1,55C=1,55D=1,55E=1,55G=1,56=1,56/2=1,57=1,57A=1,57B=1,57C=1,57D=1,57B/1=1,58=1,58A=1,59=1,59A=1,60B=1,61=1,61/1=1,61B=1,61C=1,62A=1,62A/1=1,62B=1,63=1,63A=1,64=1,65=1,66=1,66B=1,66B/1=1,67=1,68=1,70A=1,72=1,72A=1,72C=1,73=1,73A=1,74=1,75=1,75A=1,76=1,77=1,77B=1,77B=1,77C=1,78=1,79=1,80=1,80/1=1,81=1,81B=1,81A=1,82=1,83=1,84=1,84B/1=1,84A=1,99B=1,8=1,9=1,10=1,10A=1,10B=1,11A=1,12=1,12A=1,12B=1,13=1,13A=1,13B=1,14=1,14/1=1,14/2=1,14/3=1,14A=1,15=1,15/1=1,15/2=1,16=1,17=1,18=1,18A=1,18B=1,18C=1,19=1,19A=1,20=1,21=1,21A=1,21B=1,21C=1,21D=1,22=1,22A=1,22B=1,22C=1,23=1,23A=1,24=1,24A=1,25=1,26=1,26A=1,28=1,28A=1,28B=1,30=1,30A=1,31=1,31A=1,32=1,32A=1,33=1,34=1,35=1,36=1,36A=1,37=1,38=1,39=1,40=1,41=1,41A=1,42=1,43=1,43A=1,43A/1=1,44=1,46=1,54=1,54=1,54A=1,55=1,55A/1=1,57C=1,58B=1,117=1,208/2=1,208/1=1,34A=1,55/1=1,12A=1,197A=1,144/52=1,15A=1,28=1,200=1,208/2=1,208/2=1,209=1,264=1,55/2=1,7/1=1,1/1=1,11/1=1,82A=1,82B=1,41A=1,237=1,70A=1,70A/1=1,49A=1,49B=1,25A=1,198/B=1,198A=1,21=1,21/1=1,15/1A=1,15/1B=1,15/1C=1,15/1D=1,11A=1</p> <p>Unassessed Buildings - 11</p> <p>2. Madha Kovil Street - 54</p> <p>19A=1,20=1,21=1,21A=1,21B=1,21C=1,21D=1,22=1,22C=1,23=1,23A=1,24=1,24A=1,25=1,26=1,26A=1,28=1,28A=1,28B=1,30=1,30A=1,31=1,31A=1,32=1,32A=1,33=1,34=1,35=1,36=1,37=1,38C=1,39=1,39A=1,41=1,42=1,42A=1,42B=1,42B/1=1,44=1,44A=1,45=1,45/1=1,49=1,49A=1,49B=1,50=1,51=1,52=1,53=1,53A=1,54=1,54A=1,55=1,55A=1,55B=1,55C=1,55D=1,55E=1,55G=1,56=1,56/2=1,57=1,57A=1,57B=1,57C=1,57D=1,57B/1=1,58=1,58A=1,59=1,59A=1,60B=1,61=1,61/1=1,61B=1,61C=1,62A=1,62A/1=1,62B=1,63=1,63A=1,64=1</p> <p>Assesed Total - 255 Unassessed Total - 11 Grand Total = 266</p>
6	Boundaries of the concerned ward / Division	
	North	Sentharappatty Eri Thammampatty Town Panchayat
	East	8-Ward Pillaiyar Kovil Street 10-Ward Vivekanantha Street
	South	Thammampatty Town Panchayat
	West	Thammampatty Town Panchayat
7	Total Population of the Ward / Division	1026
8	If the Population arrived is lesser / higher than the average population of a single ward of the Local Body, the reasons there of may be mentioned.	-
9	Remarks, if any	-

Place : Sentharappatty

Date :

Signature:

Name : (C.Abdul sadiq basha)

Designation: Executive Officer(I/C)

Special Grade Town Panchayat
Sentharappatty, Salem District

ANNEXURE-II(d)

FORMAT

(SENTHARAPPATTY SPECIAL GRADE TOWN PANCHAYAT)

DRAFT WARD DELIMITATION REPORT

OF THE DISTRICT: SALEM


OF TOWN PANCHAYAT: SENTHARAPPATTY

Ward / Division No. concerned	10
Name of the areas covered in the Ward / Division	1. Parattiya Konar Street 2. Madha Kovil Street 3. Vivekanandar Street
Average population of the Ward / Division	954
Building Nos. of the concerned ward / Division (Street wise)	1.Parattiya Konar Street 115+ Unassed 3 = 118 2.Madha Kovil Street 38 = 38 3.Vivekanandar Street 98 + Unassed 6 = 104 Total 260
Number of households in the concerned Ward / Division (Street wise)	<p>1. Parattiya Konar Street - 115 1=1,2=1,4=1,4/2=1,4A/1=1,4B=1,4B/1=1,5=1,5A=1,5B=1,5C=1,5C/1=1,5D/1=1,5D/2=1,6=1,7=1,7A=1,8=1,8A=1,9=1,9A=1,11=1,12=1,13=1,13A=1,13B=1,15=1,15A=1,16=1,36=1,18=1,18A=1,19/1=1,19=1,19B=1,19B=1,20=1,20. A=1,21=1,21A=1,24=1,26=1,26A=1,27=1,28=1,29A=1,29A/1=1,29B=1,30K/1=1,30 K/2=1,32B=1,32C=1,32D=1,32F=1,33=1,33A=1,33A=1,33B=1,34=1,34A=1,34A/1=1,34B=1,34C=1,34A/3=1,35=1,35A=1,35B=1,35C=1,36A=1,37/1=1,38=1,39=1,39A=1,40A=1,40B=1,41=1,42C=1,42D=1,44=1,45=1,46=1,48=1,50=1,51A=1,51A/1=1,52=1,87=1,12A=1,16/1=1,16/2=1,16/3=1,16A=1,23=1,33/1=1,37=1,42=1,16B=1,32G=1</p> <p>Unassessed Buildings - 3</p> <p>2. Madha Kovil Street - 38 19A=1,20=1,21=1,21A=1,21B=1,21C=1,21D=1,22=1,22A=1,23=1,24=1,25=1,26=1,27=1,28=1,28A=1,29=1,31A=1,31B=1,32=1,32 A=1,33=1,34=1,35=1,36=1,36A=1,37=1,38=1,39=1,40=1,41=1,41A=1,42=1,43=1,43A=1,43A/1=1,44=1,46=1,54=1</p> <p>3. Vivekanandar Street - 98 19=1,27 A=1,3=1,4=1,5=1,6 B=1,7=1,8=1,11=1,12=1,15=1,16=1,17=1,17 A=1,18=1,20=1,20 1=1,21=1,22=1,22 A=1,22 B=1,23=1,24=1,24 A/1=1,25=1,25 A=1,25 B=1,25 C=1,26=1,26 A=1,26 B=1,27=1,27 A=1,27 B=1,29=1,30=1,30/1=1,30A/1=1,30/1=1,30/2=1,30/3=1,30/4=1,30D=1,30H=1,30I=1,30KI=1,30L=1,30M=1,30N=1,30O=1,30P=1,30J=1,30A/1=1,30B=1,30B/1=1,30B/2=1,30B/3=1,30C=1,30C/1=1,30E=1,30E/1=1,30G=1,31=1,31B=1,31D=1,31D/2=1,31E=1,32=1,32A=1,33=1,33A=1,33B=1,33C=1,34=1,34/1=1,34B=1,34A=1,35=1,36=1,37=1,38=1,40=1,40A=1,40B=1,41=1,42=1,43=1,44=1,44A=1,44C=1,44B=1,45=1,46=1,46/1=1,47=1,48=1,50=1,50A=1,51=1,53=1,55=1,56=1,56A=1,1=1,2A=1,11A=1,40/1=1,30H/1=1,21A=1,21A/1=1,83/26=1,26/1=1,9=1,55=1</p> <p>Unassessed Buildings - 6 Assesed Total - 251 Unassessed Total - 9 Grand Total = 260</p>

Boundaries of the concerned ward / Division	
North	8-Ward Pillaiyar Kovil Street
East	11-Ward Puthukal Ottar Street, 12 Munchif Street
South	Sengattu Village Panchayat
West	9-Ward West Madha Kovil Street
Total Population of the Ward / Division	1003
If the Population arrived is lesser / higher than the average population of a single ward of the Local Body, the reasons there of may be mentioned.	-
Remarks, if any	-

Sentharappatty

Signature:



Name : (C. Abdul sadiq basha)

Designation: Executive Officer(I/C)

Special Grade Town Panchayat
Sentharappatty, Salem District

(SENTHARAPPATTY SPECIAL GRADE TOWN PANCHAYAT)
DRAFT WARD DELIMITATION REPORT

OF THE DISTRICT: SALEM

OF TOWN PANCHAYAT: SENTHARAPPATTY

Ward / Division No. concerned	11
Name of the areas covered in the Ward / Division	1. Angamuthu Moopanar Street 2. Kurumbar Street 3. Puthukkal Oddar Street
Average population of the Ward / Division	954
Building Nos. of the concerned ward / Division (Street wise)	1. Angamuthu Moopanar Street 99 + Unassed 2 = 101 2. Kurumbar Street 44 + Unassed 1 = 45 3. Puthukkal Oddar Street 100 + Unassed 2 = 102 Total 248
Number of households in the concerned Ward / Division (Street wise)	<p>1. Angamuthu Moopanar Street-99 1=1,2=1,2A=1,3B=1,7B/1=1,7B/2=1,8=1,10=1,11=1,12=1,12A=1,14A=1,14B=1,15=1,16=1,16A=1,17=1,18=1,18A=1,18B=1,21=1,22=1,24=1,25G=1,26=1,26=1,28A=1,29=1,29A=1,31=1,31A=1,32=1,35=1,36=1,38=1,39=1,40=1,44=1,44/1=1,44A=1,46=1,46A=1,46B=1,47=1,49=1,50=1,51=1,53=1,53 A=1,53 B=1,54 - A=1,54 B=1,55=1,56=1,57=1,58=1,59=1,59 A=1,59 B=1,60=1,61=1,65=1,68=1,68 A=1,88=1,91=1,92=1,92A=1,94=1,95=1,95/1=1,96=1,115A=1,175=1,175A=1,102/A=1,3C=1,4=1,6=1,7=1,7=1,7B=1,104A=1,2=1,4=1,5A=1,5B=1,5B10A=1,11/C1=1,11C=1,17=1,17A=1,18=1,19=1,106C=1,22=1,25=1,28=1,28 A=1,30=1,33=1,33 A=1,33 B=1,33 C=1,38=1,41=1,44=1,44/1=1,44 A=1,56=1,58A=1,58A/1=1,58C=1,116=1,58D/1=1,58D/1=1,58D/2=1,58D/3=1,58/D2=1,58E=1,59=1,59A=1,59B/1=1,59C/1=1,59C/2=1,58C/1=1,59D/1=1,60=1,61=1,62A=1,66=1,66/1=1,69=1,70=1,71=1,72=1,73A=1,75=1,76=1,77=1,82=1,83=1,83A=1,84=1,85=1,86=1,87=1,87A=1,88=1,91=1,92=1,92A=1,94=1,95=1,96=1,175=1,175=A,3C=1,4=1,6=1,97=1,98A=1,98B=1,99=1,100=1,101=1,103=1,104=1,106=1,107=1,108=1,109=1,110=1,112=1,113=1,B/1=1,58F=1,11C=1,11C/2=1,107/1=1,67/1=1,20=1,37=1,29 F=1,4=1,106=1,18/B=1,15A =1</p> <p>Unassessed Buildings - 2</p> <p>2. Kurumbar Street - 44 1=1,1=1,2=1,3=1,4=1,6=1,8=1,9=1,10=1,11=1,13=1,14=1,15=1,15A=1,15B=1,17=1,17B=1,17D=1,18=1,19=1,21=1,23=1,24=1,24A=1,25=1,25A=1,26=1,27=1,28=1,29=1,31=1,32=1,33=1,35A=1,35=1,36A=1,37=1,38=1,38A=1,39=1,39A=1,41=1,43=1,44A=1,15-C</p> <p>Unassessed Buildings - 1</p> <p>3. Puthukal Oddar Street -100 44/2=1,95/1=1,115A=1,102/A=1,104A=1,2=1,4=1,5A=1,5B=1,5B/1=1,5A/2=1,9=1,10=1,10B=1,10C=1,10D=1,111=1,110A=1,11/1=1,11/C1=1,11C=1,17=1,17A=1,18=1,19=1,106C=1,22=1,25=1,28=1,28 A=1,30=1,33=1,33 A=1,33 B=1,33 C=1,38=1,41=1,44=1,44/1=1,44 A=1,45=1,51=1,52=1,52 A=1,52 B=1,52 C=1,54=1,54 A=1,56=1,58A=1,58A/1=1,58C=1,116=1,58D/1=1,58D/1=1,58D/2=1,58D/3=1,58/D2=1,58E=1,59=1,59A=1,59B/1=1,59C/1=1,59C/2=1,58C/1=1,59D/1=1,60=1,61=1,62A=1,66=1,66/1=1,67=1,67A=1,69=1,69A=1,71=1,76=1,77=1,80=1,81=1,83A=1,86=1,86A=1,87=1,90=1,97=1,98A=1,98B=1,99=1,100=1,101=1,103=1,104=1,106=1,107=1,108=1,109=1,110=1,112=1,113=1,114=1,117=1,10-B/1=1,5/4=1,58F=1,,11C=1,11C/2=1,107/1=1,67/1=1</p> <p>Unassessed Buildings - 2 Assesed Total - 243 Unassessed Total - 5 Grand Total = 248</p>

Boundaries of the concerned ward / Division	
North	12-Ward Munchif Street
East	13-Ward South Chatra Street
South	Sengattu Village Panchayat
West	10-Ward Vivekanantha Street
Total Population of the Ward / Division	957
If the Population arrived is lesser / higher than the average population of a single ward of the Local Body, the reasons there of may be mentioned.	-
Remarks, if any	-

Sentharappatty

Signature:



Name : (C. Abdul Sadiq Basha)

Designation: Executive Officer(I/C)

Special Grade Town Panchayat
Sentharappatty, Salem District

**(SENTHARAPPATTY SPECIAL GRADE TOWN PANCHAYAT)
DRAFT WARD DELIMITATION REPORT**

OF THE DISTRICT: SALEM


OF TOWN PANCHAYAT: SENTHARAPPATTY

Ward / Division No. concerned	12
Name of the areas covered in the Ward / Division	1. Munchif Street 2. Sengamoopannar Street 3. South Chatra Street
Average population of the Ward / Division	954
Building Nos. of the concerned ward / Division (Street wise)	1. Munchif Street 84 = 84 2. Sengamoopannar Street 99 + Unassessed 3 = 102 3. South Chatra Street 50 + Unassessed 1 = 51 Total 237
Number of households in the concerned Ward / Division (Street wise)	<p><u>1. Munchif Street - 84</u> 1=1,3=1,4=1,5=1,7=1,7A=1,8=1,9=1,13=1,14=1,15=1,16=1,17=1,18=1,19=1,19A=1,20=1,21=1,23=1,24=1,24A=1,26=1,27=1,28A=1,28D=1,29=1,29A=1,30=1,31=1,32=1,33=1,34A=1,35=1,37=1,40=1,41=1,42=1,42/1=1,43=1,44=1,45=1,46=1,48=1,51=1,53=1,55=1,55A=1,56=1,56A=1,58=1,58A=1,58B=1,58C=1,59=1,59A=1,59B=1,60=1,61=1,61B=1,61A=1,64B=1,65=1,65A=1,66=1,67=1,68A=1,68C=1,68C/1=1,69=1,69A=1,70=1,73A=1,74=1,74A=1,75=1,77=1,78=</p> <p><u>2. Sengamoopannar Street - 99</u> 44=1,2=1,3=1,4=1,5=1,5/1=1,5A=1,5B=1,5C=1,6=1,7=1,7A=1,8=1,9=1,10=1,13=1,11=1,11B=1,12=1,12A=1,10A=1,16=1,19A=1,20=1,21=1,21A=1,22=1,24=1,25=1,26=1,26A=1,27A=1,28=1,29=1,29A=1,30=1,31=1,33=1,34=1,34A=1,35=1,36=1,37=1,37C=1,37A=1,38=1,39=1,39B=1,39C=1,40=1,40A=1,41=1,42=1,42A=1,45=1,46=1,47=1,51=1,52=1,55=1,56=1,57=1,58=1,58A=1,58B=1,60=1,61=1,61C=1,62=1,64=1,65A=1,67=1,68=1,69=1,70=1,72=1,73=1,74=1,74C=1,74A=1,75=1,76=1,78=1,79=1,79A=1,33A=1,19B=1,42B=1,14=1,14A=1,13A=1,13B=1,26/1=1</p> <p><u>Unassessed Buildings - 3</u></p> <p><u>3. South Chatra Street - 50</u> 24=1,24 A=1,24A/1=1,25=1,34/2=1,1=1,3=1,3/A=1,3B=1,4=1,5=1,7=1,7A=1,8=1,9=1,13=1,14=1,15=1,16=1,17=1,18=1,19=1,19A=1,20=1,21=1,23=1,24=1,24A=1,26=1,27=1,28A=1,28D=1,29=1,29A=1,30=1,31=1,32=1,33=1,34A=1,35=1,37=1,40=1,41=1,42=1,42/1=1,43=1,44=1,45=1,46=1,48=1,51=1,53=1,55=1,55A=1,56=1,56A=1,58=1,58A=1,58B=1,58C=1,59=1,59A=1,59B=1,60=1,61=1,61B=1,61A=1,64B=1,65=1,65A=1,66=1,67=1,68A=1,68C=1,68C/1=1,69=1,69A=1,70=1,73A=1,74=1,74A=1,75=1,77=1,78=1,79=1,1=1,2=1,2A=1,3=1,4=1,4a=1,6=1,8=1,8A=1,9=1,10=1,11=1,12=1,15=1,16=1,17=1,18=1,19=1,20=1,74B=1,21=1,23=1,26=1,27=1,29=1,29A=1,30=1,31=1,31B=1,31A=1,31C=1,32=1,32A=1,32B=1,33/2=1,33/3=1,34=1,34/1=1,34/2=1,34/3=1,34/4=1,34/1=1,34=1,34B=1,35=1,36=1,36B=1,36A=1,39=1,39A=1,40=1,42=1,43=1,44=1,</p> <p><u>Unassessed Buildings - 1</u> Assessed Total - 233 Unassessed Total - 4 Grand Total = 237</p>

Boundaries of the concerned ward / Division	
North	8-Ward Pillaiyar Kovil Street
East	14-Ward Kilakku Chatra Street
South	11-Ward Puthukal Oddar Street 13-Ward South Chatra
West	10-Ward Vivekanantha Street
Total Population of the Ward / Division	915
If the Population arrived is lesser / higher than the average population of a single ward of the Local Body, the reasons there of may be mentioned.	-
Remarks, if any	-

Sentharappatty

Signature:



Name :

(C.Abdul sadiq basha)

Designation:

Executive Officer(I/C)

Special Grade Town Panchayat

Sentharappatty, Salem District

ANNEXURE-II(d)

FORMAT

(SENTHARAPPATTY SPECIAL GRADE TOWN PANCHAYAT)
DRAFT WARD DELIMITATION REPORT

ME OF THE DISTRICT: SALEM


ME OF TOWN PANCHAYAT: SENTHARAPPATTY

1	Ward / Division No. concerned	13
2	Name of the areas covered in the Ward / Division	1. South Chatra Street
3	Average population of the Ward / Division	954
4	Building Nos. of the concerned ward / Division (Street wise)	1. South Chatra Street -234 + Unassed 5 =239
5	Number of households in the concerned Ward / Division (Street wise)	<p>1. South Chatra Street -234</p> <p>45=1,46=1,49=1,51=1,52=1,53=1,60=1,64=1,67=1,65=1,66=1,68=1,68 / 1=1,70=1,71=1,75=1,105 - A=1,115 A=1,212 A=1,217</p> <p>A=1,197/3=1,45A=1,45B=1,57=1,69=1,73=1,76=1,77=1,78=1,79=1,80=1,81=1,82=1,84=1,86=1,87=1,88=1,90=1,91=1,92=1,93=1,93/1=1,95=1,95 - B=1,95</p> <p>A=1,96=1,96/1=1,96B=1,96C=1,97=1,98=1,98A=1,99=1,100=1,101=1,101A/1=1,102=1,102A=1,103=1,103A=1,105=1,107=1,107A=1,108=1,109=1,110=1,111/1=1,113=1,114=1,114/A=1,115=1,116=1,216/1=1,117=1,118=1,119/1=1,121=1,121/1=1,121/2=1,121/3=1,122=1,123=1,124=1,125=1,126=1,127=1,127A=1,127B=1,132=1,132A=1,133=1,134=1,135=1,135A=1,135B=1,135C=1,136=1,138=1,139=1,160=1,160B=1,160A=1,160B /1=1,162=1,163=1,163A=1,164=1,165=1,165/1=1,166=1,166A=1,169=1,170=1,174=1,176A=1,177=1,180=1,181=1,182=1,182A=1,182B=1,183=1,184=1,187=1,187A=1,187/1=1,187/2=1,188=1,188B=1,188A=1,189=1,190=1,190/1=1,191=1,191/1=1,192=1,192=1,192/1=1,192A=1,192A/1=1,192B=1,192B=1,192B/1=1,193=1,193A=1,193/1=1,193A/1=1,193B=1,193B/2=1,193C=1,194=1,194A=1,194/1=1,195=1,196=1,196=1,196A=1,196B=1,197=1,197A=1,197A/1=1,197A/2=1,197A/3=1,197A/4=1,197B=1,197B/1=1,197C=1,197C/1=1,198=1,198A=1,199=1,200=1,203=1,203A=1,207=1,207B=1,207=1,207C=1,207D=1,208=1,208/1=1,208A=1,208A/1=1,209=1,209A=1,209B/1=1,209B=1,209C=1,209A/1=1,210=1,210/1=1,211=1,211A=1,211A=1,211A/1=1,211A/2=1,212B=1,212A=1,212B/2=1,212C=1,213=1,218=1,213A/5=1,214=1,214A=1,214D/1=1,214/1=1,214/1=1,214/5=1,214A=1,214/1=1,214B=1,214B/1=1,214C=1,214D=1,215=1,216=1,216/1=1,216/2=1,216/1=1,216/2=1,216A=1,216A=1,216B=1,217=1,217A=1,219=1,219/1=1,219A=1,219B=1,220=1,222=1,222A=1,223B=1,223D=1,224=1,225=1,119/A=1,198/B=1,171=1,192/B2=1,190/A=1,65/1=1,95</p> <p>A=1,95A/1=1,95A/2=1,214/2=1,30E=1,84/1=1,120=1,120A=1,116=1,226=1,226=1,228=1,227=1,229=1,229/1=1,216A=1,115A=1,215=1,24A/1=1,24A/2=1,161=1,193/1=1,84/1=1,57=1,57A=1,196C=1</p> <p>Unassessed Buildings - 5 Assesed Total - 234 Unassessed Total - 5 Grand Total = 239</p>

6	Boundaries of the concerned ward / Division	
	North	12-Ward Munchif Street
	East	14-Ward Kilakku Chatra Street 15-Ward Man Oddar Street
	South	Sengattu Village Panchayat
	West	11-Ward Puthukal Oddar Street 12-Ward Munchif Street
7	Total Population of the Ward / Division	922
8	If the Population arrived is lesser / higher than the average population of a single ward of the Local Body, the reasons there of may be mentioned.	-
9	Remarks, if any	-

Location: Sentharappatty
Date:

Signature:



Name : (C. Abdul Sadiq Basha)

Designation: Executive Officer(I/C)
Special Grade Town Panchayat
Sentharappatty, Salem District

(SENTHARAPPATTY SPECIAL GRADE TOWN PANCHAYAT)
DRAFT WARD DELIMITATION REPORT

NAME OF THE DISTRICT: SALEM


NAME OF TOWN PANCHAYAT: SENTHARAPPATTY

1	Ward / Division No. concerned	14
2	Name of the areas covered in the Ward / Division	1. Kilakku Chatra Street 2. Bajanaimatta Street 3. South Chatra Street
3	Average population of the Ward / Division	954
4	Building Nos. of the concerned ward / Division (Street wise)	1. Kilakku Chatra Street 154 + Unassed 1 = 155 2. Bajanaimatta Street 33+ Unassed 2 = 35 3. South Chatra Street 32 + Unassed 11 = 43 Total 233
5	Number of households in the concerned Ward / Division (Street wise)	<p>1. Kilakku Chatra Street- 154 1=1,3=1,3/1=1,3A=1,4=1,4/1=1,4A=1,4 B=1,4 C=1,5 B=1,5=1,5=1,5/1=1,5 /c=1,5 D=1,5 D/1=1,7=1,8=1,9=1,10=1,11=1,12=1,13=1,13 /1=1,16=1,17=1,18=1,19=1,19/1=1,20=1,20A=1,21=1,21 A=1,22=1,23=1,25=1,26=1,27=1,28=1,28=1,29=1,31=1,32=1,3 4=1,35=1,38=1,40=1,41=1,42=1,45=1,46=1,46A=1,47=1,47A=1 ,47/1=1,47/2=1,47/3=1,48=1,48A=1,49=1,50=1,50A=1,51=1,52 =1,53=1,54=1,55=1,59=1,59A=1,59B=1,60=1,60/1=1,60/2=1,60 /3=1,61=1,1=1,1A=1,2=1,2A=1,2B=1,3=1,4=1,4/1=1,4A=1,4A/1 =1,5=1,6=1,7=1,8=1,8A=1,9=1,11=1,12=1,11A=1,13/1=1,13A/1 =1,13B=1,13B/1=1,13D/1=1,14=1,15=1,16=1,17=1,18=1,19=1,2 0=1,21=1,26=1,27=1,30=1,30/1=1,32=1,32A=1,35=1,35A=1,37 =1,38=1,39=1,39A=1,39B=1,40=1,41=1,41A=1,41B=1,42=1,43 =1,44=1,45=1,46=1,47=1,48=1,49=1,51=1,51/1=1,52=1,52A=1, 52C=1,54=1,55=1,57=1,53=1,59=1,59A=1,61=1,61 A=1,62=1,62B=1,62/1=1,63=1,64=1,64 A=1,65=1,62- A=1,66=1,68=1,69=1,71 A=1,72=1,73=1,74=1,75=1,77=1,78=1,78 A=1,79=1,79 A=1,79 B=1,80=1,81=1,81 A=1,85=1,85 A=1,87=1,88=1,89=1,90=1,91=1,93=1,94=1,97 A=1,96=1,96A=1,97=1,97=1,97/1=1,98=1,99=1,100=1,101=1,1 02=1,103=1,103/1=1,106=1,105=1,108=1,109=1,110=1,111=1, 5C=1,116=1,117=1,117A=1,118=1,119=1,120B=1,120=1,120A =1,123=1,124=1,125=1,126=1,126A=1,127=1,128=1,129=1,130 =1,131=1,5D/2=1,13=1,5C/3=1,61A=1,33/11=1,101A=1,82- A=1,29=1,5A=1,13=1</p> <p>2. Bajanaimatta Street - 33 50DA,=1,50D/2,54B,70A,23A,16,16A,11,11A,50A=1,50C=1,50D =1,51=1,52=1,52=1,53=1,54=1,54- B=1,54A=1,54C=1,54D=1,55=1,55A=1,56=1,56A=1,57=1,58=1, 59=1,60=1,61=1,63=1,63A=1, Unassessed Buildings - 2</p> <p>3. South Chatra Street - 32 35=1,36=1,36b=1,36a=1,39=1,39a=1,40=1,42=1,43=1,44=1,45 =1,46=1,49=1,51=1,52=1,53=1,60=1,64=1,67=1,65=1,66=1,68= 1,70=1,45a=1,45b=1,57=1,69=1,73=1,76=1,77=1,78=1,79=1 Unassessed Buildings - 11 Assesed Total - 219 Unassessed Total - 14 Grand Total = 233</p>

6	Boundaries of the concerned ward/ North	7-Ward Arunthathiyar Street
	East	7-Ward, Kuyavar Street
	South	15-Ward Man Oddar Street
	West	13-Ward South Chatra Street & 12-Ward Munchip Street
7	Total Population of the Ward / Division	899
8	If the Population arrived is lesser / higher than the average population of a single ward of the Local Body, the reasons there of may be	-
9	Remarks, if any	-

Place : Sentharappatty
Date :

Signature



Name : (C. Abdul sadiq basha)

Designation: Executive Officer(I/C)

Special Grade Town Panchayat
Sentharappatty, Salem District

(SENTHARAPPATTY SPECIAL GRADE TOWN PANCHAYAT)
DRAFT WARD DELIMITATION REPORT

OF THE DISTRICT: SALEM

OF TOWN PANCHAYAT: SENTHARAPPATTY

Ward / Division No. concerned	15
Name of the areas covered in the Ward / Division	1. Man Oddar Street 2. Devaraya Gounder Santhu 3. South Chatra Street
Average population of the Ward / Division	954
Building Nos. of the concerned ward / Division (Street wise)	1. Man Oddar Street 161+ Unassed 12 = 173 2. Devaraya Gounder Santhu 39 + Unassed 1 = 40 3. South Chatra Street 24 + Unassed 11 = 35 Total 248
Number of households in the concerned Ward / Division (Street wise)	1. Man Oddar Street - 161 85=1,43=1,97 A=1,103 A=1,74 / 1=1,2=1,3=1,4=1,6=1,6/1=1,6 B=1,8=1,9=1,9/1=1,10 B/2=1,53=1,15=1,17=1,18=1,19=1,21 A=1,22=1,22 A=1,26=1,27=1,101D=1,31 A=1,32=1,33=1,34=1,35=1,36=1,37=1,44=1,46=1,47=1 ,47A=1,50=1,55=1,56=1,51=1,57=1,60=1,61A=1,61B=1 ,62=1,62A=1,63=1,64=1,64 - A=1,65=1,65 A=1,67=1,68=1,68 E=1,68 B/1=1,68 D=1,69=1,70=1,71=1,72=1,73=1,105C=1,75=1,76=1,77 =1,77 A=1,104A=1,80=1,82=1,83=1,84=1,85A=1,86A=1,87=1 ,88=1,90=1,91=1,91A=1,91C=1,91/1=1,91/1=1,91A=1,9 1D=1,92=1,92A=1,93=1,94A=1,95=1,96=1,97=1,98 - A=1,98 - B=1,100=1,100 A=1,100 A=1,101 A=1,102 C=1,102A=1,102B=1,102
	2. Devaraya Gounder Santhu - 39 3=1,4=1,5=1,6=1,7=1,13=1,13A=1,14=1,14=1,15=1,16 =1,17=1,18=1,19=1,20=1,21=1,22=1,23=1,24=1,25=1,2 5A=1,26=1,27=1,28=1,29=1,32=1,34=1,36=1,38=1,40= 1,43=1,4/3 A=1,44=1,46=1,47=1,155 A=1,1=1,24/1=1,32=1,16=1,17=1
	Unassessed Buildings - 1
	3. South Chatra Street - 24 45=1,45A=1,45B=1,46=1,55=1,57=1,58=1,58A=1,60=1, 64=1,66=1,66=1,67=1,68=1,69=1,70=1,72=1,73=1,74= 1,74C=1,76=1,77=1,78=1,79=1
	Unassessed Buildings -11 Assesed Total - 224 Unassessed Total - 24
Boundaries of the concerned ward / Division	
North	14-Ward Kilakku Chatra Street, 7-Ward Arunthathiyar Street, 6-Ward Old Colony 2-Ward New Colony
East	Manmalai Palakkadu Village Panchayat
South	Pillangulam, Manmalai Palakkadu Village Panchayat
West	13-Ward South Chatra Street & Sengattu Village Panchayat
Total Population of the Ward / Division	957
If the Population arrived is lesser / higher than the average population of a single ward of the Local Body, the reasons there of may be mentioned.	-
Remarks, if any	-

Sentharappatty

Signature:

Name : (C.Abdul sadiq basha)

Designation: Executive Officer(I/C)

Special Grade Town Panchayat
Sentharappatty,Salem District