

**ANNEXURE-I(d)  
(TOWN PANCHAYAT)**

**FORMAT**

**DATA ON DRAFT WARD DELIMITATION PROPOSAL**

NAME OF THE DISTRICT : SALEM

NAME OF TOWN PANCHAYAT :P.N.PATTY TOWN PANCHAYAT

SL.No	Name of Town Panchayat	2011 Census Population	Sanctioned Strength (Total Wards/Division)	Total No. of Residential Buildings	Average Population in a Ward / Division Col.(3)/Col.(4)	Average No. of Residential Building in a Ward / Division Col.(5)/Col.(4)	Average Household Population Col.(6)/Col.(7)	Proposed Ward / Division No.	No. of Residential Building in the proposed Ward / Division	Assessed Population of proposed Wared / Division Col.(8) x Col.(10)	Difference in Assessed Population from Average Population Col.(11) - Col.(6)	Percentage difference from Average Population Col.(12) x 100 / Col.(6)	Reasons for difference	Remarks
1	2	3	4	5	6	7	8	9	10	11	12	13	14	15
1	P.N.PATTY	25133	18	8950	1396.28	497.22	2.80816	1	485	1362	-34.28	-2.000		
								2	481	1351	-45.28	-3.000		
								3	455	1278	-118.28	-8.000		
								4	457	1283	-113.28	-8.000		
								5	535	1502	105.72	8.000		
								6	534	1500	103.72	7.000		
								7	504	1415	18.72	1.000		
								8	536	1505	108.72	8.000		
								9	531	1491	94.72	7.000		
								10	453	1272	-124.28	-9.000		
								11	449	1261	-135.28	-10.000		
								12	532	1494	97.72	7.000		
								13	517	1452	55.72	4.000		
								14	478	1342	-54.28	-4.000		
								15	458	1286	-110.28	-8.000		
								16	527	1480	83.72	6.000		
								17	479	1345	-51.28	-4.000		
								18	539	1514	117.72	8.000		
						<b>Total</b>			<b>8950</b>	<b>25133</b>	<b>0</b>	<b>0</b>		



Executive Officer  
P.N.Patty Town Panchayat  
Salem District

## ANNEXURE-II(d)

FORMAT

## (TOWN PANCHAYAT)

## DRAFT WARD DELIMITATION REPORT

NAME OF THE DISTRICT: SALEM

NAME OF TOWN PANCHAYAT: P.N.PATTY TOWN PANCHAYAT

1	Ward / Division No. concerned	<b>1</b>	
2	Name of the areas covered in the Ward / Division	1. Kamalatchiamman Street 2. Pongiannan Kattuvalavoo 3. Gopal Street 4. Chinnappan Asari Street	
3	Average population of the Ward / Division	<b>1396</b>	
4	Building Nos. of the concerned ward / Division (Street wise)	1. Kamalatchiamman Street 2. Pongiannan Kattuvalavoo 3. Gopal Street 4. Chinnappan Asari Street	<b>78</b> <b>51</b> <b>182</b> <b>174</b>
		<b>Total</b>	<b>485</b>
5	Number of households in the concerned Ward / Division (Street wise)	<b>Houses</b>	
		1. Kamalatchiamman Street - 1 to 2 -2, 2A to 2C-3, 3 to 8-6, 8A-1, 9-1, 9A-1, 10 to 25-16, 25A-1, 26 to 27-2, 27A-1, 28 to 53- 26, Un assed-18 (Total 78)	<b>78</b>
		2. Pongiannan Kattuvalavoo 1 to 35-35, Un assed-16 (Total 51)	<b>51</b>
		3. Gopal Street  1-1, 1/1-1, 2 to 6-5, 6/2-1, 7 to 16-10, 16A1-1, 17 to 23-7, 23/1-1, 24 to 25-2, 25/1-1, 26-1, 26/1-1, 27 to 34-8, 34/1-1, 35 to 39-5, 39/16A-1, 40-1, 40/1 to 40/3-3, 40D3-1, 41 to 43-3, 43/1-1, 44-1, 44/1-1, 45 to 47-3, 47/1-1, 48 to 51-4, 51/1-1, 52 to 60-9, 60/1-1, 60/2 to 60/4-3, 61 to 62-2, 62/1-1, 63 to 67-5, 67/1-1, 68 to 70-3, 70/1-1, 71 to 73-3, 73/2-1, 74 to 107-34, 107/1-1, 108 to 116-9, 116/1-1, 117 to 126-10, Un assed 30 (Total 182)	<b>182</b>
		4. Chinnappan Asari Street - 1 to 4-4, 4/2-1, 5 to 21-17, 21/1 to 21/3 -3, 22 to 23 -2, 23/1 to 23/2 -2, 24 to 25-2, 25/1 to 25/2-2, 26 to 30 -5, 30/1 to 30/4 -4, 31 to 45- 15, 45/1 to 45/2 - 2, 46 to 68 -21, 68/1-1, 69 to 72 -4 , 72/1 to 72/4 -4, 73 to 79 -6, 79/1 -1, 80 to 83 -4, 83/1-1, 84 to 86-6, 86/1 to 86/2-2, 87 to 89 -3, 89/1-1, 90 to 94 -5, 94/1 to 94/2 -2, 95 to 100 -6, 100/1 to 100/3-3, 101 to 118 -18, 118/1 to 118/3 -3, 119 to 121 -3, 121/1 -1, 122 -1, 122/1-1, 123 to 126 -4, 126/1 to 126/6 -6 , Un assed 9 (Total 174)	<b>174</b>
		<b>Total</b>	<b>485</b>
6	Boundaries of the concerned ward / Division		
	North	Mettur Dam	
	East	Ward 2 Mayana Street	
	South	Mettur Municipality Limit	
	West	Mettur Dam	

7	Total Population of the Ward / Division	1362
8	If the Population arrived is lesser / higher than the average population of a single ward of the ..... Local Body, the reasons there of may be mentioned.	-
9	Remarks, if any	-

Place :

Date

Signature:  
Name :  
Designation:



Thiru R. Madeswaran  
Executive Officer  
P.N.Patty Town Panchayat  
Salem District

## ANNEXURE-II(d)

FORMAT

## (TOWN PANCHAYAT)

## DRAFT WARD DELIMITATION REPORT

NAME OF THE DISTRICT: SALEM

NAME OF TOWN PANCHAYAT: P.N.PATTY TOWN PANCHAYAT


1	Ward / Division No, concerned	2															
2	Name of the areas covered in the Ward / Division	1. Arumugam Street 2. Varathrajan Street 3. Appu Muthali Street 4. Karuppanan Street 5. Ground St, 6. Mayana Street															
3	Average population of the Ward / Division	1396															
4	Building Nos, of the concerned ward / Division (Street wise)	<table> <tbody> <tr> <td>1. Arumugam Street</td> <td>42</td> </tr> <tr> <td>2. Varathrajan Street</td> <td>56</td> </tr> <tr> <td>3. Appu Muthali Street</td> <td>47</td> </tr> <tr> <td>4. Karuppanan Street</td> <td>38</td> </tr> <tr> <td>5. Ground St,</td> <td>79</td> </tr> <tr> <td>6. Mayana Street</td> <td>219</td> </tr> <tr> <td><b>Total</b></td> <td><b>481</b></td> </tr> </tbody> </table>	1. Arumugam Street	42	2. Varathrajan Street	56	3. Appu Muthali Street	47	4. Karuppanan Street	38	5. Ground St,	79	6. Mayana Street	219	<b>Total</b>	<b>481</b>	
1. Arumugam Street	42																
2. Varathrajan Street	56																
3. Appu Muthali Street	47																
4. Karuppanan Street	38																
5. Ground St,	79																
6. Mayana Street	219																
<b>Total</b>	<b>481</b>																
5		<b>Houses</b>															
	Number of households in the concerned Ward / Division (Street wise)	<table> <tbody> <tr> <td>1. Arumugam Street - Door No, 1 to 27 27/1,27/2, 27/2, 27/3, 5/1,8/2,9A/1,9/1= 8 10/2,10/A, 20/1,20/2,4/2, 7A, =7 (Total 42)</td> <td>42</td> </tr> <tr> <td>2. Varatharajan Street - Door No, 1 to 30 =30, 5/1,16/1,16/2,31/2,31/1,32,33,34,35,37=10, 37/1,38,39,40,41/1,40/2 ,6/1,7/5,4/1,38=10, 36,31,8/1,8/2,9/1,9/2 =6 (Total 56)</td> <td>56</td> </tr> <tr> <td>3. Appu Muthali Street - Door No, 1 to 42=42, 8/1,4/1,17/1,22/1,22/2 = 5 (Total 47)</td> <td>47</td> </tr> <tr> <td>4. Karuppanan Street - Door No, 1 to 28 ,=28 , 34,34/1,29/1,22/1,19/2,33,33/1,14/1,35/1,35/2 =10 (Total 38)</td> <td>38</td> </tr> <tr> <td>5. Ground Street - Door No, 1 to 48 21/1,21/3,21/2,40/1,42,42/1,1/1,37c = 8, 2/1,19/1,18/1,3/1,6/1,10/1,11/1,16/3,13/1,17/1 =10 40/1,40/2,25/1,23/1,38/1,43/3,37/1,23c,49,50 = 10, 30/1,3/1,37/2 =3 (Total 79)</td> <td>79</td> </tr> <tr> <td>6. Mayana Street - Door No, 1 to 144 =144, 19/1,2A,51A,3/7,9A,60/1,56/37,3A,9A,3/1= 10 3/5,4/2,4/1,54/1,30/2,20A,97/1,20A,29C,21A = 10 34B,43/2,35A,35/1,35/2,35/3,35/5,35/7,35/8 =10 32/1,40/1,41/1,43/1,33/1,36A,4A,4B,4/1,39B=10 25C,25B,37B,37B1,43/2,46/1,43A,50/5,50/6= 9 7/2, 68/1,67,69G1,41D,50A,53/1,10/3,91/1= 9 92/1,92/2,94/1,104/5,110/1,115/1,119/1 = 7 127/1,143/1,43A = 3 Un assessed =7 (Total 219)</td> <td>219</td> </tr> <tr> <td></td> <td></td> <td><b>Total 481</b></td> </tr> </tbody> </table>	1. Arumugam Street - Door No, 1 to 27 27/1,27/2, 27/2, 27/3, 5/1,8/2,9A/1,9/1= 8 10/2,10/A, 20/1,20/2,4/2, 7A, =7 (Total 42)	42	2. Varatharajan Street - Door No, 1 to 30 =30, 5/1,16/1,16/2,31/2,31/1,32,33,34,35,37=10, 37/1,38,39,40,41/1,40/2 ,6/1,7/5,4/1,38=10, 36,31,8/1,8/2,9/1,9/2 =6 (Total 56)	56	3. Appu Muthali Street - Door No, 1 to 42=42, 8/1,4/1,17/1,22/1,22/2 = 5 (Total 47)	47	4. Karuppanan Street - Door No, 1 to 28 ,=28 , 34,34/1,29/1,22/1,19/2,33,33/1,14/1,35/1,35/2 =10 (Total 38)	38	5. Ground Street - Door No, 1 to 48 21/1,21/3,21/2,40/1,42,42/1,1/1,37c = 8, 2/1,19/1,18/1,3/1,6/1,10/1,11/1,16/3,13/1,17/1 =10 40/1,40/2,25/1,23/1,38/1,43/3,37/1,23c,49,50 = 10, 30/1,3/1,37/2 =3 (Total 79)	79	6. Mayana Street - Door No, 1 to 144 =144, 19/1,2A,51A,3/7,9A,60/1,56/37,3A,9A,3/1= 10 3/5,4/2,4/1,54/1,30/2,20A,97/1,20A,29C,21A = 10 34B,43/2,35A,35/1,35/2,35/3,35/5,35/7,35/8 =10 32/1,40/1,41/1,43/1,33/1,36A,4A,4B,4/1,39B=10 25C,25B,37B,37B1,43/2,46/1,43A,50/5,50/6= 9 7/2, 68/1,67,69G1,41D,50A,53/1,10/3,91/1= 9 92/1,92/2,94/1,104/5,110/1,115/1,119/1 = 7 127/1,143/1,43A = 3 Un assessed =7 (Total 219)	219			<b>Total 481</b>
1. Arumugam Street - Door No, 1 to 27 27/1,27/2, 27/2, 27/3, 5/1,8/2,9A/1,9/1= 8 10/2,10/A, 20/1,20/2,4/2, 7A, =7 (Total 42)	42																
2. Varatharajan Street - Door No, 1 to 30 =30, 5/1,16/1,16/2,31/2,31/1,32,33,34,35,37=10, 37/1,38,39,40,41/1,40/2 ,6/1,7/5,4/1,38=10, 36,31,8/1,8/2,9/1,9/2 =6 (Total 56)	56																
3. Appu Muthali Street - Door No, 1 to 42=42, 8/1,4/1,17/1,22/1,22/2 = 5 (Total 47)	47																
4. Karuppanan Street - Door No, 1 to 28 ,=28 , 34,34/1,29/1,22/1,19/2,33,33/1,14/1,35/1,35/2 =10 (Total 38)	38																
5. Ground Street - Door No, 1 to 48 21/1,21/3,21/2,40/1,42,42/1,1/1,37c = 8, 2/1,19/1,18/1,3/1,6/1,10/1,11/1,16/3,13/1,17/1 =10 40/1,40/2,25/1,23/1,38/1,43/3,37/1,23c,49,50 = 10, 30/1,3/1,37/2 =3 (Total 79)	79																
6. Mayana Street - Door No, 1 to 144 =144, 19/1,2A,51A,3/7,9A,60/1,56/37,3A,9A,3/1= 10 3/5,4/2,4/1,54/1,30/2,20A,97/1,20A,29C,21A = 10 34B,43/2,35A,35/1,35/2,35/3,35/5,35/7,35/8 =10 32/1,40/1,41/1,43/1,33/1,36A,4A,4B,4/1,39B=10 25C,25B,37B,37B1,43/2,46/1,43A,50/5,50/6= 9 7/2, 68/1,67,69G1,41D,50A,53/1,10/3,91/1= 9 92/1,92/2,94/1,104/5,110/1,115/1,119/1 = 7 127/1,143/1,43A = 3 Un assessed =7 (Total 219)	219																
		<b>Total 481</b>															

6	Boundaries of the concerned ward / Division	
	North	Mettur Dam
	East	Ward 3 Angamuthu Street
	South	Mettur Municipality Limit
	West	Ward 1 Pongiannan Kattuvalavoo
7	Total Population of the Ward / Division	<b>1351</b>
8	If the Population arrived is lesser / higher than the average population of a single ward of the ..... Local Body, the reasons there of may be mentioned.	
9	Remarks, if any	

Place :

Date :

Signature:  
Name :  
Designation:

  
Thiru R. Madeswaran  
Executive Officer  
P.N.Patty Town Panchayat  
Salem District

## ANNEXURE-II(d)

FORMAT

(TOWN PANCHAYAT)  
DRAFT WARD DELIMITATION REPORT


NAME OF THE DISTRICT: SALEM

NAME OF TOWN PANCHAYAT: P.N.PATTY TOWN PANCHAYAT

1	Ward / Division No, concerned	<b>3</b>	
2	Name of the areas covered in the Ward / Division	1.Bharathi Nagar 2.Katchmant Street 3.Angamuthu Street 4.Muithusamy Street 5.Karungannan Street 6.Perumal Naiyakkar Street	
3	Average population of the Ward / Division	<b>1396</b>	
4	Building Nos, of the concerned ward / Division (Street wise)	1.Bharathi Nagar 2.Katchmant Street 3.Angamuthu Street 4.Muithusamy Street 5.Karungannan Street 6.Perumal Naiyakkar Street	159 6 170 26 35 59 <b>Total 455</b>
5	Number of households in the concerned Ward / Division (Street wise)	<b>Houses</b>	
		1.Bharathi Nagar - Door No, 1 to 122 = 122, 35/1, 2/1,1/1,11/1,8/1,7/2,15/1,18/1,55/1= 9 49/1,49/2,49/3,59/2,49/4,53/1,53/2,11/49=8 unassessed - 20 (Total 159)	<b>159</b>
		2.Katchmant Street - Door No, 1,2,3,4,5,9 (Total 6)	<b>6</b>
		3.Angamuthu Street - Door No, 1 - 78 = 78 2/1,3/1,3/2,4/1,4/2,5/1,9/1,33/1,33/2,21/1 =10 19/1,27/1,27/2,30/1,40/1,40/2,52/1,51/2= 8 58/2,58/3,61/1,62/1,65/1,65/2,49/1,49/6 =8 49/3,49/4,49/5,49/2,71/1,66/1,70/1,3/1 =8 27/3,45/1,33/3,27/3,19/2 =5 . unassessed - 53 (Total 170)	<b>170</b>
		4.Muthusamy Street - Door No, 1 -14 = 14 22/1, 21 =2 unassessed - 10 (Total 26)	<b>26</b>
		5.Karungannan Street - Door No, 1 to 49 (2,12,13,32,34,9,4,5,2/6,10,8,7,101,100,75,39,30,1 8,19,26,21,22,24,47,49,8/C,3/1,3/2,3/3,9/2,85/256, 85/26,3,3/1. (Total 35)	<b>35</b>
		6.Perumal Naiyakkar Street - 1 -26 = 26 32,34, 2/6,30,47,49,8/C,3/1,3/2 = 9. (Total 59)	<b>59</b>
6	Boundaries of the concerned ward / Division		
	North	Mettur Dam	
	East	Ward 4 Poriyalar Street	
	South	Mettur Municipality Limit	
	West	Ward 2 Karuppannan Street	
7	Total Population of the Ward / Division	<b>1278</b>	
8	If the Population arrived is lesser / higher than the average population of a single ward of the ..... Local Body, the reasons there of may be mentioned,		
9	Remarks, if any		

Place :

Date

Signature:  
Name :  
Designation:
  
 Thiru R. Madeswaran  
 Executive Officer  
 P.N.Patty Town Panchayat  
 Salem District

## ANNEXURE-II(d)

FORMAT

(TOWN PANCHAYAT)  
DRAFT WARD DELIMITATION REPORT

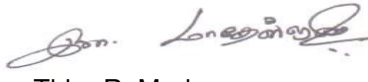
NAME OF THE DISTRICT: SALEM

NAME OF TOWN PANCHAYAT: P.N.PATTY TOWN PANCHAYAT

1	Ward / Division No, concerned	<b>4</b>
2	Name of the areas covered in the Ward / Division	1.Adi Dravidar Street 2. Poriyalar Street 3.Ramamoorthi Nagar Road
3	Average population of the Ward / Division	<b>1396</b>
4	Building Nos, of the concerned ward / Division (Street wise)	1.Adi Dravidar Street 188 2. Poriyalar Street 56 3.Ramamoorthi Nagar Road 213
		<b>Total 457</b>
5	Number of households in the concerned Ward / Division (Street wise)	<b>Houses</b>
		1.Adi Dravidar Street - 1 -113 = 113 5/1,60/1,60/2,10/5,190,85/1,5/1,59/1,9/1,24/1=10 71/1,44/3,44/2,53/1,87/1,141,87/1,87/2,5/1,11/1 =10 10/2,10/1,10/3,10/4,43/1,43/2,84/2,84/3,20/2,6/1= 10 39/1,43/1,1/1,50/1,63/3,85/1,2/1,2/21,2/3,61/1 = 10 105/1,45/14,36/4,46/6,84/1,112/1,42/1,87/1,1/1= 9 5/2,53/2 = 2, unassessed - 24 (Total 188)
		<b>188</b>
		2.Poriyalar Street - 1 - 27 = 27 163,167,174,108,109,110,111,112,113,114 = 10 115,116,117,118,119,120,124,125,126,127 =10 128,132,133 =3 unassessed - 6 (Total 56)
		<b>56</b>
		3.Ramamoorthi Nagar Road -1 -118 = 118 48/1,121,124,125,39/1,34/1,40/2,40/3,33/1,58/2 =10 58/3,58/4,58/5,44/1,44/2,44/3,28/2,28/3,1/12,78/2 = 10 81A,7/2,82/1,82/3,7/1,16/1,77/1,19/1,93/2,93/3 =10 93/4,93/5,93/6,93/7,93/9,93/11,93/12,93/15,107/1 = 9 75/3 ,77/1,75/1,112/2,112/3,101/26A,110/1,71/2 =8 118/1,71/2,118/2,56/1,56/2,74/2,74/3,27/1,5/1 = 9 unassessed - 41 (Total 213)
		<b>213</b>
		<b>Total 457</b>
6	Boundaries of the concerned ward / Division	
	North	Veerakkal Pudur Town panchayat Limit
	East	Ward 5 Sakthi Theatre Road
	South	Mettur Municipality Limit
	West	Ward 3 Muthusamy Street and Perumal Naiyakkar Street
7	Total Population of the Ward / Division	<b>1283</b>
8	If the Population arrived is lesser / higher than the average population of a single ward of the ..... Local Body, the reasons there of may be mentioned.	
9	Remarks, if any	

Place :

Date :

Signature:  
Name :  
Designation:


Thiru R. Madeswaran  
Executive Officer  
P.N.Patty Town Panchayat  
Salem District





**ANNEXURE-II(d)**

**FORMAT**

**(TOWN PANCHAYAT)**

**DRAFT WARD DELIMITATION REPORT**

NAME OF THE DISTRICT: SALEM

NAME OF TOWN PANCHAYAT: P.N.PATTY TOWN PANCHAYAT

1	Ward / Division No, concerned	<b>6</b>
2	Name of the areas covered in the Ward / Division	1.Chinnayareddy Street 2.Saralaikadu 3.Koomboorankadu
3	Average population of the Ward / Division	<b>1396</b>
4	Building Nos, of the concerned ward / Division	1.Chinnayareddy Street <b>190</b> 2.Saralaikadu <b>64</b> 3.Koomboorankadu <b>280</b> <b>Total 534</b>
5	Number of households in the concerned Ward / Division (Street wise)	<b>Houses</b> 1.Chinnayareddy Street - 1 to 99 =99, 99/2 to 99/5 - 4, 100 to 127 -28, 127/1 to 127/3 -3, 128 to 145 -18, 145/1 to 145/6 -6, 146 to 162 -17 , 162/1 to 162/2 -2, 163 to 174 -12, 174/1 to 174-2 (Total 190) <b>190</b>
		1, Saralaikadu- 1/1,1/2,1/3,1,1/7,1/8,1/9,1/10,3,9,11,9/1,9/2,8/1,7,8/6,8/8,8/9,8/10,8/11,8/12,8/13,8/14,8/15,8/17,8/18,8/19,8/20,8/21,8/28,8/23,8/24,8/25,8/25-1,8/25-2,8/26,10/1,1/11,3/1,1/11,8/2-1,8/21-1,8/21-2,1/11,1/11,12,1/12,8/16,3/2,8/2-2,8/26-1,8/8-1,8/25-3,1/11-1,8/2,8/12-1,1/7-1,10/2,8/12-2,3/2-1,1/12,10/3,8/17,3/2-2 (Total 64) <b>64</b>
		2,Koomboorankadu 100,98,993,97,94/2,94/1,96,95,95/1,93,94,93/,92/1,92/2,91,90,92/1,89,89/2,83/3,89/4,88,86,86/1,87,85,82,81,70/2,70/3,68,62,80,79/1,79,69,69/2,74,72,71,66,67/1,70,79/1,78,78/1,76,77,8,7/1,5,2,5,5/1,75,75/1,54,56,67,65,64,63,61,60,59,58,57,76/1,55,51,49,47,46,45,44,48,50,52,42/1,43,41,40,40/1,39/1,39,38,38/4,38/6,38/2,38/3,37,637/1,27/2,37/3,36,35,13,14,12/1,11,16/1,16/2,19/1,19,20,21,22,23,25/1,74/2,24/1,26,26/1,24/1,24,25,27,28,29,30,31,32,101,104,102,103/1,105,105/1,105/2,106/1,106,106/1,107,92/4,83/3,83/2,81/1,99/2,100/2,100/3,100/3,100/5,100/6,1/13,64/1,66/1,79/2,39/1,93/2,19/2,100/10,100/11,100/12,100/13,80/1,100/14,60/1,100/15,100/14,97/5,100/16,

		2/2-54,97/6,97/1,77/1,100/5-1,94/3,100/2-1,100/2-3,97/7,100/2-2,97/8,100/14-1,100/14-2,97/9,100/11-1,100/11-2,100/16-3,100/16-1,100/16-2,100/2-4,27/2,27/3,100/15-1,100/15-2,100/16-4,100/14-2,100/14-3,100/14-4,39/1,100/5-2,95/5-1,27/2,100/2-3,70/4,27/1-1,80/1,100/15-2,100/15-1,100/14-2,100/5-3,100/5-4,100/3-1,100/14-5,100/3-2,100/11-3,100/15-3,106/2,106/3,100/14-2,42/1,100/14-7,100/5-1,100/8,100/7,100/9,100/14-1,99/2,100/3-1,100/15-3,89/6,100/11-4,89/1,41/1,100/14-6,27/1-2,100/5-2,97/10,36/1,97/5-1,12/2,100/4-7,100/14-3,100/16-1,29/1,100/4-9,100/4-10,100/14-3,100/2-5,100/4-4,100/4-9,100/3-2,100/11,100/14-3,100/5-7,99/4,100/4-10,100/5-3,100/5-4,100/11-5,100/11-6,63/1,100/2-5,26/2,74/3,100/2-6,86/2,100/16-5,100/16-6,100/3-3,100/4-5,100/11-3,100/5-3,100/2-7,100/5-9,100/5-8,32/1,100/3-4,100/2-7,100/5-9,55/1,37/2,100/6-7,100/15-4,29/2,37/2,99/5,100/2-4 (Total 280)	<b>280</b>
		<b>Total</b>	<b>534</b>
6	Boundaries of the concerned ward / Division		
	North	Veerakkalpudur Limit	
	East	Ward 7 Mettu Theru Kattu valavoo and Mariannan Kattu valavoo	
	South	Ward 8 Chinnaiyareddi Street	
	West	Ward 5 Sakthi Theatre Road	
7	Total Population of the Ward / Division	<b>1500</b>	
8	If the Population arrived is lesser / higher than the average population of a single ward of the ..... Local Body, the reasons there of may be mentioned,		
9	Remarks, if any		

Place :

Date

Signature:

Name :

Designation:



Thiru R. Madeswaran  
Executive Officer  
P.N.Patty Town Panchayat

## ANNEXURE-II(d)

FORMAT

## (TOWN PANCHAYAT)

## DRAFT WARD DELIMITATION REPORT

NAME OF THE DISTRICT: SALEM

NAME OF TOWN PANCHAYAT: P.N.PATTY TOWN PANCHAYAT


1	Ward / Division No, concerned	7
2	Name of the areas covered in the Ward / Division	1.Nallagounden Street 2.Mariyamman Kovil St, 3.Thailagounder Street 4.K,C, Kandasamy Street 5.Mettu Theru Kattuvalavoo 6.Mariannan Kattu valavoo
3	Average population of the Ward / Division	1396
4	Building Nos, of the concerned ward / Division (Street wise)	1.Nallagounden Street 107 2.Mariyamman Kovil St, 58 3.Thailagounder Street 42 4.K,C, Kandasamy Street 23 5.Mettu Theru Kattuvalavoo 198 6.Mariannan Kattu valavoo 76 <b>Total 504</b>
5	Number of households in the concerned Ward / Division (Street wise)	1.Nallagounden Street 107 1,2,2/1,3,5,6,7,8,8/1,10,13,14/1,15,16,17,18,19,19/1,2 1/1,21,24,23,3/22,20/2,20/3,20/5,20/6,20/7,36/1,36,35 ,38,60/1,60,63,63,64,60,66,65,50,51,54,69/1,69,70,53 /13,53,53/2,55,60/1,39,41,42,43,28/1,64/2,48,46,45/1, 45/2,44/2,44/3,39/3,39/2,39/1,65/3,65/4,65/5,65/2,65/ 1,3/4,3/7,3/6,3/5,3/2,3/3,55A,23/1,20/1,40,52/45,46/1, 36/2,20/2,65/6,48/3,24/1,20/3,65/6,65/3,22/4,22/5,52/ 1,20/7-1,55/2,20/3-1,20/3-2,36/3,65/4-1,3/9,3/4-1,3/2- 1,3/4-2,3/2-2,65/7 (Total 107) 2.Mariyamman Kovil St, 58 27,28,28/1,26,26/1,25,24,9,14,7,19,2,3,5,6,5/1,5/2,28, 27,26,26/1,6/1,8,7,12,13,21,15,14,9,16,22,22/1,23,17, 17/1,18,19,20,6,5/1,5,11,11/1,3/2,3/1,3,2,3/3,17/2,24/ 1,6/1,2/1,24/2,1/1,1/2,3 (Total 58) 3.Thailagounder Street 42 27,26,26/1,6/1,8,7,12,13,21,61,61/1 ,17/1,18,19,20,6,5/1,5,11,11/1,3/2,3/1,3,2,3/3,17/2,24/ 1,6/1,2)65/5,65/2,65/1,3/4,3/7,3/6,3/5,3/2,3/3,55A,23/ 1,20/1,40,52/45,46/1,36/2,20/2,65/6,48/3,24/1,20/3,65 (Total 42) 4.K.C.Kandasamy Street 23 30,31,40,32,33,33/1,39,34,34/1,36,37,38,3,44,55,46,4 7,45,52,52,53,48/1,34C (Total 23) 5.Mettu Theru Kattuvalavoo 198 4/2,4/3,4/4,13,13/1,3,3/1,8/1,2,4,4/1,5,5/1,7/1,6,9,9/1, 9/2,1,1/1,18,18/1,17,10,19,12,13,11,14,15,16,16/1,19, 19/1,35,35/1,21,28,27,22/1,23,26,43,44,44/1,39,38,37 ,42,49/5,28,27,22/1,23,26,43,44,44/1,39,38,37,42,49/ 5,40,41,37/1,47/3,47/4,49/5,41/2,41/3,41/4,41/1,47,47 /1,49,49/1,49/2,55/1,55,48,50,50/1,50/2,50/4,51,52,53 ,52,4/7,21/1,4/8,18/2,51/1,4/3- 1,28/2,38/1,10/7,44/2,9/3, 10,11,18,15/1,15,16,20/1,20,20/2,23,23/1,23/2,24,25, 25/1,26,27,28,29,30,31,32,33,33/1,34,35,37,36,38,41, 42,40,39,43,44,45,48,46,42/1,48/1,47,51,51/1,52,53,5 5,55/1,56,57,54,58,81,59,64,60,67,68,69,65,72/1,62,6 2/1,61,71,70,72,74,76,79,78,81,64/1,64/2,27/2,27/1,4 5/1,20/3,76/1,20/1,61/1,23/3,64/1-1,59/1,37/1 (Total 198)

		6.Mariayyanan Kattuvalavoo 1,9,8,10,11,11/1-5,12,8,13/2,13/1-14,15,16/1,17/1,23/1,21,19,19/2,19/3,19/4,19/5,22,23,23/1,67,68,65,66,31,32,33,33/1,30,25,26,27,29,34,35,36,37,38,64,64/1,41,43,42/1,42,47,40,40/1,46,39,47/1,48,49,50,52,53,56,60,61,62,63,7,20/1,2/3,44,15/1,32/1,54,47/2,15/17,8/1,119/6,46/1 (Total 76)	76
		<b>Total 504</b>	
6	Boundaries of the concerned ward / Division		
	North	Veerakkalpudur Town Panchayat Limit and Viruthasampatty Village Limit	
	East	Viruthasampatty and Veerakkal Village Limit	
	South	Ward 18 Chinna Theru	
	West	Ward 6 Kuyavan Kadu	
7	Total Population of the Ward / Division	<b>1415</b>	
8	If the Population arrived is lesser / higher than the average population of a single ward of the ..... Local Body, the reasons there of may be mentioned,		
9	Remarks, if any		

Place :

Date

Signature:  
Name :  
Designation:

  
 Thiru R. Madeswaran  
 Executive Officer  
 P.N.Patty Town Panchayat  
 Salem District

## ANNEXURE-II(d)

FORMAT

## (TOWN PANCHAYAT)

## DRAFT WARD DELIMITATION REPORT

NAME OF THE DISTRICT: SALEM

NAME OF TOWN PANCHAYAT: P.N.PATTY TOWN PANCHAYAT

1	Ward / Division No, concerned	8
2	Name of the areas covered in the Ward / Division	Chinnaiyareddy Street
3	Average population of the Ward / Division	1396
4	Building Nos, of the concerned ward / Division	1.Chinnaiyareddy Street <b>536</b>
5	Number of households in the concerned Ward / Division (Street wise)	<p style="text-align: right;">Total <b>536</b></p> <p>1.Chinnaiyareddy Street Door No, 11/47,1/346,20/321,59/6,59/7,59/8,59/9,20/9,66,20/22,1,20/33,13/1,20/10-1,20/10-2,37/1D, 20/6 C,59/6,34/6,34/7,20/34,95/5,95/6,95/7,20/35,34/4,34/5,1/3,1/2,37/5,59/7,22/1,22/2,32/2,35/7,35/8,54/2,51/6,20/34,53/1,20/271,42/1,58/5,63/1,42/2,59/11,11/1,20/6-1,32/1,62/4,62/3,58/6,23/1,28/2,81/1,26,1/1-27,33/21,32/3,59/9,58/3,37/1B,51/6,34/2,62/4,62/5,3/4,41/1,38/6,15/5,13/3,35/1-2,3/3-1,62/2-1,3/3-2,56/2,137/1,20/18-1,20/34-1,50/2,50/3,100/5,59/9-1,58/9-2,13/6,20/6-1,20/6-2,17/4,58/4-1,58/4-2,59/3-1,20/33-1,28/1,51/7,51/8,20/2-1,13/7,37/1-2,37/1-3,59/5-1,20/23-2,62/2-2,81/1,12/1,51/8-1,60/5-2,58/7,30/1,20/34-2,62/7,53/3,54/1,16/3,59/7,59/7-1,20/33-3,20/33-3,20/33-4,20/23-2,30/2,59/4-1,59/1-2,16/3,60/4-2,59/4-2,59/3-2,36/1,36/2,37/1-4,62/5,34/6,20/30-1,58/2-1,20/4-1,37/3,59/12,20/7-1,37/1-4,59/5-4,52/1,59/1,35/7,35/7-1,34/7,34/7-1,</p> <p>59/4-1,3/5,47/2,16/4,20/18-3,20/6-3,59/4-3,100/6,62/2-2,20/6-3,59/3-3,20/23-3,62/3,62/4,59/7-1,59/4-5,20/21-1,20/6-4,20/6-5,20/6-6,20/6-7,20/6-8,13/7,48/1,59/13,59/9-1,59/2-1,62/5-1,9/1,56/3,51/7,51/8,32/2,20/33-4,20/35-1,58/1-3,17/4,582-2,51/9,20/6-4,59/7,2,20/19,2,35/4,47/3, /4,59/10,34/25,102/2,137/2,20/21-2,20/28-3,20/9-3,20/9-4,20/9-5,16/4,12/9,51/7,95/8,95/9,95/10,95/11,36/9,28/3,28/4,28/5,59/1-1,47/3,20/1-3,16/2-1,12/5-1,13/9,16/5,20/23-3,59/1-1,32/4,32/5,32/6,62/2-2,51,51/1,35/3,62/2-3,20/34-1,62/2-4,59/11-1,16/5,13/3,51/6,35/6,35/5,41/2,20/23-4,22/2-3,22/2-4,22/2-5,22/2-6,58/6-1,59/4-4,35/7-2,35/7-3,59/5-1,62/2-3,13/2-1,44/1,58/9,58/10,13/2,13/3,59/7-3,59/7-4,56/3,20/9-6,20/9-7,20/9-8,20/9-9,20/9-10,20/9-11,13/2-1,58/1,58/8,20/22-1,20/22-2,58/1-1,19/2-1,20/27-1,20/27-2,20/6-9,36/1,36/2,58/4-3 (Total 536)</p>
		<b>Total 536</b>
6	Boundaries of the concerned ward / Division	
	North	Ward 6Chinaiyareddy Street Part
	East	Ward 6 Koomborankadu and Ward 11 Sellappan Street
	South	Ward 11 Sellappan Stret
	West	Ward 9 Chinnappan Gounder Street

7	Total Population of the Ward / Division	<b>1505</b>
8	If the Population arrived is lesser / higher than the average population of a single ward of the ..... Local Body, the reasons there of may be mentioned,	
9	Remarks, if any	

Place :

Date

Signature:

Name :

Designation:



Thiru R. Madeswaran  
Executive Officer  
P.N.Patty Town Panchayat  
Salem District

## ANNEXURE-II(d)

FORMAT

## (TOWN PANCHAYAT)

## DRAFT WARD DELIMITATION REPORT

NAME OF THE DISTRICT: SALEM

NAME OF TOWN PANCHAYAT: P.N.PATTY TOWN PANCHAYAT

1	Ward / Division No, concerned	<b>9</b>		
2	Name of the areas covered in the Ward / Division	1.Chinnappa Gounder Street 2.Puducolony Karumalaikoodal 3.Sakthi Theatre Road		
3	Average population of the Ward / Division	<b>1396</b>		
4	Building Nos, of the concerned ward / Division (Street wise)	1.Chinnappa Gounder Street	221	
		2.Puducolony Karumalaikoodal	198	
		3.Sakthi Theatre Road	112	
		<b>Total</b>	<b>531</b>	
5	Number of households in the concerned Ward / Division (Street wise)	<b>Houses</b>		
		1.Chinnappa Gounder Street - 101-135 = 35, 136-138=3,138/1=1,139-141= 3 , 141/1-141/9 =9 ,142=1,144=1,146/1=1, 147- 148=2,148/1 =1 , 149=1,149/1=1,150=1,150/1=1,151-153=3,153/1 =1, 155,156,156/1,156/2,156/2,156/3,156/4 =7 , 156/5,156/6,157,157/1,159,160,161,161/1 =8, 162,162/1,163,164,165,166,166/1,167=8 , 167/1,167/2,167/3,236/2,169,170,171,172 =8 , 173,174,175,176,176/3,176/4,176/1= 7 , 176/2,177,178,179,180/1,180,181,181/1 =8 , 182,182/1,182/2,183,184,184/1,184/2,185 =7, ,187/1,188,189,189/1,190,191,192 =9 , 193,194,168,195,196,197,197/1,198,199 =10 , 200,201,202,202/1,203,206/1,204/1,205 =8 , 205/1,205/2,205/3,206,207,207/1,208 = 7 , 208/1,209,209/1,209/2,210,211,211/1 = 7 , 212,213,214,215,216,217,217/1,218 =8 , 223,223/1,223/2,227,228,228/1,229 =7 , 229/1,229/2,229/3,229/4,229/5,229/6,229/7 =7 229/8,229/9,230,230/1,231,231/1,232,234 =8 , 235,236,237,238,238/1,238/2,239,240,240/1 =9 241,241/1,242,242/1,244,245,131,131/1 =8 , 132,135,135/2,204,5/1,5/2,121/2,5/3,66 =9 , 193/1,42,108/2,108/3,72/1,72/2 =6 (Total 221)		221

		<p>2.Puducolony Karumalaikoodal -1-3=3, 3/1-3/2 =2, 4-5=2 5/1-5/3=3, 6 =1, 6/1-6/3=2, 7 =1, 7/1=1, 8=1,8/1=1,9-14 = 6, 14/1 =1 ,15 =1 ,15/1 =1 ,16 =1 ,16/1 =1, 17-21 =5 ,21/1 =1 ,22 =1, 22/1=1 ,23 =1,23/1 =1 ,24-25=2 ,25/1 =1, 26-29 =4, 29/1-29/3=3, 31-33=3, 33/1 =1 ,34-35 =2, 35/1-35/2=2 ,36-37=2 ,37/1 =1 ,38 =1, 38/1=1 , 39=1,39/1=1,40=1,40/1=1,41=1,41/2-41/3=2,42=1,44-45=2, 45/1-45/2=2 , 46 -48 =2 , 48/1 =1,49-50=2 ,51/1 =1,52-53 =2, 53/1-53/2=2, 54 =1 ,54/1-54/2 =2 ,55 =1, 55/1=1,56/1-56/2 =2 ,57-58 =2 ,58/1 =1, 60-61 =2 ,61/1 =1, 62-70=9 , 72=1,72/1-72/2=2, 73-81 = 9, 81/1 = 1 ,82 =1, 82/1 =1, 82/2 =1, 83 =1 , 83/1 =1, 84=1, 84/1 =1 , 85-88 =4, 88/1-88/3=3 ,89 =1 ,89/1-,89/4 =4, 90-93= 4, 93/1=1, 94-96 =3 ,96/1 =1,97 =1,97/1-97/2=2 ,99=1, 101-108=8, 108/2-108/3=2, 109-111 =3 ,111/1 =1,112-114 =3, 114/1 =1, 115-119 =5, 119/1-119/2 =2,120=1,120/1=1 , 121=1, 121/1=121/2=2, 122-124 =3,124/1-124/4 =4, 125-128 =4 , 129/3=1, 131=1, 131/1=1,132=1,135=1,135/1-135/2 =2 (Total 198)</p>	198
		<p>3.Sakthi Theatre Road -  164,165,165/1,165/2,165/3,165/4,165/5 =7  166, 262, 263, 263/1,264,264/1,267/1 =7  267,285,285/1,285/2,286,286/1,286/2 =7  287,288,288/1,289,289/1,290,290/1 =7  292/2,291,291/1,291/2,291/3,291/4,291/4 = 7  291/5,291/6,291/7,291/8,,293,295,294 =7  ,294/1 ,299,299/1,296,297,297/1,298,298/1 = 8  298/2,300,300/1,301,303,302,302/1,304 =8  304/1,307,308/1,311,312/1,312/2,316 =7  316/1,316/2,315,315/1,312/8,312,312/1 =7  310/1,310/2,310/3,310/4,310/5,310/6,310/7 =7  310/8,312/2,312/3,312/4,312/5,312/6 =6  312/7,306,306/1,265,266/1,257,257/1 =7  257/2,261,261/1,260,260/1,258,258/1= 7  256/1,255/1,256, 255/3,255/4,255/5,255/6 =7  300/3,300/5,300/7,300/8,300/9,300/11 =6 (Total 531)</p>	112
		<b>Total</b>	<b>531</b>
6	Boundaries of the concerned ward / Division		
	North	Ward 5 Sakthi Theatre Road	
	East	Ward 5 Sakthi Theatre Road	
	South	Ward 10 Kuppanna Gounder Street	
	West	Mettur Municipality Limit	
7	Total Population of the Ward / Division	<b>1491</b>	
8	If the Population arrived is lesser / higher than the average population of a single ward of the ..... Local Body, the reasons there of may be mentioned,		
9	Remarks, if any		

Place :

Date :

Signature:  
Name :  
Designation:



Thiru R. Madeswaran  
Executive Officer  
P.N.Patty Town Panchayat  
Salem District



## ANNEXURE-II(d)

FORMAT

## (TOWN PANCHAYAT)

## DRAFT WARD DELIMITATION REPORT

NAME OF THE DISTRICT: SALEM

NAME OF TOWN PANCHAYAT: P.N.PATTY TOWN PANCHAYAT

1	Ward / Division No, concerned	<b>10</b>
2	Name of the areas covered in the Ward / Division	1.Ganapathi Gounder Street 2.Rangathasan Street 3.Kuppanna Gounder Street 4.Booster Station Street
3	Average population of the Ward / Division	<b>1396</b>
4	Building Nos, of the concerned ward / Division (Street wise)	1.Ganapathi Gounder Street <b>145</b> 2.Rangathasan Street <b>57</b> 3.Kuppanna Gounder Street <b>219</b> 4.Booster Station Street <b>30</b> <b>Total 451</b>
5	Number of households in the concerned Ward / Division (Street wise)	<b>Houses</b> 1.Ganapathi Gounder Street - Door No, 1 - 68 = 68 1/1,18/8,13/42,23/14,15/22,40/16,151,20/26 = 8 21/25,23/31,23/1,23/2,25/30,26/1,26/2,28/4 = 8 28/1,33/12,33/2,34/11,34/1,34/3,57/35,35/1 - 8 35/2,36/1,36/2,36/3,37/52,37/1,39/53,40/49 = 8 40/1,41/46,42/47,43/34,45/24,46/31,46/30,46/2= 8 ,46/3,47/26,47/1,47/2,49/1,50/21-1, 51/22= 7 19/52,20/53,18/55,18/55-1,55/2,56/17,57/15 = 7 14/58,14/59,60/16,12/61,62/4 =5 Un assessed 18 (Total 145) <b>145</b> 2.Rangathasan Street - Door No, 1 to 38 =38 65/1,65/2,20/2,64/3,63/4,10/4,10/42,5/61 = 8 5/1,6/60,56/7,59/9A,11/35,54/12 = 6 Un assessed 5 (Total 57) <b>57</b> 3.Kuppanna Gounder Street - Door No, 1 - 132= 132 2/187,2/1,4/129,4/1,4/2,4/3,4/4,4/5,177,9/176 =10 19/175,19/127,13/172,14/170B,15/1,25/2,28/1 =7 29/190,30/154,31/1,35/1,35/2,45/1,51/1 =7 52/1-103, 56/1,56/2,64/1,64/2,61/1,74/21 = 7 75/1,75/2,77/1,77/2,82/2,89/1,89/1=7 90/104,90/1,93/3,102/1,105/1,109/1,109/2,112/2 =8 113/27,113/1,122/1,123/1,132/1,132/2 =6 48/6,71/1,36/1,75/1,83/1,92/1,132/2,67/1 =8 67/2,57,21/1,61/1 =4 Un assessed -25 (Total 219) <b>219</b> 4.Booster Stateion Street - Door No, 1 to - 23 =23 3/1,8/25,15/1,15/2,20/1,22/4,23/1 =7 (Total 30) <b>30</b>
		<b>Total 451</b>
6	Boundaries of the concerned ward / Division	
	North	Ward 9 Puducolony
	East	Ward 9 Chinnappa Gounder Street
	South	Ward 11 Sellappan Street
	West	Mettur Municipality Limit and Sidco Coumpount
7	Total Population of the Ward / Division	<b>1272</b>

8	If the Population arrived is lesser / higher than the average population of a single ward of the ..... Local Body, the reasons there of may be mentioned,	
9	Remarks, if any	

Place :

Date :

Signature:

Name :

Designation:



Thiru R. Madeswaran  
Executive Officer  
P.N.Patty Town Panchayat  
Salem District

## ANNEXURE-II(d)

FORMAT

(TOWN PANCHAYAT)  
DRAFT WARD DELIMITATION REPORT

NAME OF THE DISTRICT: SALEM


NAME OF TOWN PANCHAYAT: P.N.PATTY TOWN PANCHAYAT

1	Ward / Division No, concerned	11
2	Name of the areas covered in the Ward / Division	1.Sellappan Street 2.Thasan Street 3.Poonjolai Street 4.Kandiyannan Street
3	Average population of the Ward / Division	1396
4	Building Nos, of the concerned ward / Division (Street wise)	1.Sellappan Street 282 2.Thasan Street 70 3.Poonjolai Street 48 4.Kandiyannan Street 49 <b>Total 449</b>
5	Number of households in the concerned Ward / Division (Street wise)	<b>Houses</b> 1.Sellappan Street - Door No,1 - 138 = 138 ,2/1,2/2,3/1,5/1,5/2,10/1,10/2,11/1,11/3,45/1= 10 3/1,15/1,16/3,4/3,17/2,18/1,18/2,19/1,25/1,34/1=10 35/1,36/1,38/1,38/2,38/3,39/1,40/1,41/2 =8 41/3,41/4,42/1,42/2,42/3,42/4,42/5,42/6 =8 42/7,42/8,42/9,42/10,42/11,42/12,42/13,43/1 =8 43/2,43/3,44/1,44/2,44/3,44/4,45/1,46/1,46/2 =9 46/3,48/1,48/2,48/3,48/4,53/1,53/2,55/1,56/1=9 57/1,61/2,62/1,63/1,68/1,68/2 =6 73/1,78/2,78/3,81/1,86/1,98/1,100/1,102/1 = 8 107/1,108/1,110/1,110/2,114/1,114/2,115/1 =7 115/3,118/1,119/1,119/2,120/1,121/1,123/1 =7 126/1,128/1,129/1,136/1,137/1,138/1,138/2 =7 139/1,139/2,143/1,117/1,27/2,27/1,34/2,66/1 =8 72/1,42/1,57/2,34/2,34/3,18/1-80,9/1,34/4 =8 41/5,67/1,23/1,48/4,48/5,16/1,38/4,34/4= 8 21/1,162/2,108/2,68/3,44/1-1,41/6,103/1 =7 42/3-2,42/3-1,68/2-1,129/2,48/9,13/2 =6 Un assessed 10 (Total 282) 282 2. Thasan Street - Door No 1 - 62 = 62- 20/1,20/2,20/3,20/4,21/1,21/2,21/3,24/2= 8 (Total 70) 70 3. Poonjolai Street - Door No,1 -39 = 39 - 2/1,2/2,5/1,,18/1,19/1,,24/1,24/2,30/1, 30/2 = 9 (Total 48) 48 4. Kandiyannan Street - Door No, 1 - 42 = 42 -8/1,10/1,14/1,18/1,25/1,27/1,29/1 = 7 (Total 49) 49 <b>Total 449</b>
6	Boundaries of the concerned ward / Division	
	North	Ward 10 Ganapathi Gounder Street and Booster Station Street
	East	Ward 8 Chinnaiya Reddy Street
	South	ward 8 Chinnaiya Reddy Street and Ward 12 Gopalan Kattu Valavoo
	West	Mettur Municipality Limit

7	Total Population of the Ward / Division	<b>1261</b>
8	If the Population arrived is lesser / higher than the average population of a single ward of the ..... Local Body, the reasons there of may be mentioned,	
9	Remarks, if any	

Place :  
Date :

Signature:  
Name :  
Designation:

  
Thiru R. Madeswaran  
Executive Officer  
P.N.Patty Town Panchayat  
Salem District

## ANNEXURE-II(d)

FORMAT

(TOWN PANCHAYAT)  
DRAFT WARD DELIMITATION REPORT

NAME OF THE DISTRICT: SALEM

NAME OF TOWN PANCHAYAT: P.N.PATTY TOWN PANCHAYAT


1	Ward / Division No, concerned	<b>12</b>
2	Name of the areas covered in the Ward / Division	1. Siruthankal AD Colony 2. Gopalan Kattu Valavoo 3. Mottaiyan Kattu Valavoo
3	Average population of the Ward / Division	<b>1396</b>
4	Building Nos, of the concerned ward / Division (Street wise)	1. Siruthankal AD Colony 88 2. Gopalan Kattu Valavoo 163 3. Mottaiyan Kattu Valavoo 281 <b>Total 532</b>
5	Number of households in the concerned Ward / Division (Street wise)	<b>Houses</b> 1.Siruthankal AD Colony - Door No, 1 - 53 =53 1/1,2/1,2/2,8/1,8/2,9/1,13/1,13/2,17/1,18/1 =10 17/2,17/4,17/5,17/6,21/1,21/2,21/3,25/1,25/2,28/1 =10 35/4,44/1,36/1,36/2,31/2,31/1,32/1,26/1,36/1,51/1 =10 53/1,17/1-1,17/5,17/7,28/1 = 5 (Total 88) 88 2.Gopalan Kattu Valavoo-- Door No 1 -69 = 69 60/1,60/2,65/1,62/2,62/3,65/2,65/3,65/4,65/5,65/6 =10 62/1,64/2,26/1,26/2,43/1,46/1,48/1,69/1,69/2,69/3 =10 69/4,69/6,1/1,6/1,8/1,8/2,15/1,13/1,10/1,11/3 =10 11/2,35/1,19/1,38/1,38/2,6/2,6/3,18/1,18/2,18/3 = 10 20/1,20/2,20/3,26/3,26/4,26/5,37/1,40/1,40/2,40/3= 10 42/1,42/2,43/1,44/1,61/1,61/2,70/1,70/2,65/4,65/5 = 10 65/6,65/3,65/4,65/5,65/6,65/7,11/1,65/1,35/2,11/4 =10 61/3,36/1,11/5,6/1,42/2,61/3,32/1,46/2,55/1,11/5 =10 20/4,28/1,18/4,62/4,62/5,62/6,62/8,62/11,63/1 = 9 Un assessed - 5 (Total 163) 163 3.Mottaiyan Kattu Valavoo- Door No, 1 - 165 = 165 1/1,1/2,1/3,11/C,10/1,9/2,12/1,12/2,38/1,28/2 =10 28/3,38/1,38/1,38/3,14/1,28/2,21/1,17/1,38/2,32/2 =10 29/1,25/1,28/1,28/2,62/22,22/1A,17/2,19/1 = 8 60/1,60/2,57/1,42/1,57/1,57/2,19/23,62/1,61/1 = 9 62/1,63/1,71/1,43/1,72/1,74/1,73/1,76/1,76/1,76/3 =10 78/1,82/1,84/1,84/2,87/1,87/2,88/1,89/1,93/1,99/1 =10 102/1,103/1,105/1,115/1,113/1,111/1 =6 108/1,107/1,122/1,119/1,117/1,117/1-1,117/2 =7 117/21,124/1,131/1,138/1,139/1,139/2,141/1 = 7 144/1,145/2,148/1,150/1,151/1,154/1,165/1 = 7 6/36,3/100,28/2,37/1,10/1,6/3,141/2,38/14 =8 132/1,94/1,84/3,9/3,38/4,97/1,9/3,46/1,97/1 =9 121/3,153/1,38/4,10/1,53/1,53/2,46/1,145/3,38/5, =9 118/1,118/2,71/2,93/1,165/2,38/51 = 6 (Total 281) 281
		<b>Total 532</b>

6	Boundaries of the concerned ward / Division	
	North	Mettur Municipality Limit and Ward 8 Chinnayareddiy Street
	East	Ward 18 Chinna Street
	South	Ward 17 Marimuthali Kattuvalavoo Chinnakkavoor Limit
	West	Surplus Cauveri River East Side Mettur Municipality
7	Total Population of the Ward / Division	<b>1494</b>
8	If the Population arrived is lesser / higher than the average population of a single ward of the ..... Local Body, the reasons there of may be mentioned,	
9	Remarks, if any	

Place :

Date :

Signature:  
Name :  
Designation:

  
Thiru R. Madeswaran  
Executive Officer  
P.N.Patty Town Panchayat  
Salem District

## ANNEXURE-II(d)

FORMAT

## (TOWN PANCHAYAT)

## DRAFT WARD DELIMITATION REPORT

NAME OF THE DISTRICT: SALEM


NAME OF TOWN PANCHAYAT: P.N.PATTY TOWN PANCHAYAT

1	Ward / Division No, concerned	<b>13</b>	
2	Name of the areas covered in the Ward / Division	1. Pannadi Kattu Valavoo	
3	Average population of the Ward / Division	<b>1396</b>	
4	Building Nos, of the concerned ward / Division (Street wise)	1. Pannadi Kattu Valavoo	<b>517</b>
		<b>Total</b>	<b>517</b>
5	Number of households in the concerned Ward / Division (Street wise)	1.Pannadi Kattu Valavoo - Door No, 1 - 374 = 374 1/1,11/1,10/3,10/1,10/4,10/5,10/6,10/9,10/7 = 9 10/8 ,13/1,12/2,12/31,47/1,15/2,24/1,78/1,38/1 =9 45/1,35/1,36/1,33/1,31/1,15/3,40/1,41/1,41/3 =9 41/2,43/2,43/3,43/4,43/1,44/1,44/2,46/1,47/2 =9 47/3,50/1,45/3,45/2,45/1,82/1,85/1,88/1,100/1 =9 100/2,100/3,104/1,113/1,113/2,115/1,117/1 = 7 117/2,117/3,121/1,123/1,52/1,55/1,56/1,57/1 = 8 57/2,64/1,66/1 69/1,128/1,130/1,131/1,131/2 =8 138/2,138/1,173/2,139/1,190/1,190/2,126/1 = 7 140/1,155/1,162/1,251/1,251/2,251/3,251/4 =7 176/1,184/2,1,194/1,194/2,191/1,193/1,188/1 =7 198/1,188/1,188/2,188/3,195/1,204/2,204/1 = 7 205/1,205/2,205/3,206/1,206/2,201/1,197/1 =7 179/2,179/3,181/1,179/1,166/3,74/1,215/1=7 215/1,218/1,226/1,271/1,219/1,216/1,229/1 =7 232/1,238/1,240/1,241/1,244/1,220/1,230/1 = 7 242/1,247/1,206/2,194/14,194/21,194/20,194/19 = 7 194/17,194/12,194/16,194/15,194/12-1 = 5 (Total 517)	<b>517</b>
		<b>Total</b>	<b>517</b>
6	Boundaries of the concerned ward / Division		
	North	Mettur Municipality Limit	
	East	Surplus Cauvery River	
	South	Ward 15 Mariamman Kovil Street	
	West	Ward 14 Krishnasamy Street	
7	Total Population of the Ward / Division	<b>1452</b>	
8	If the Population arrived is lesser / higher than the average population of a single ward of the ..... Local Body, the reasons there of may be mentioned,		
9	Remarks, if any		

Place :

Date :

Signature:  
Name :  
Designation:

  
Thiru R. Madeswaran  
Executive Officer  
P.N.Patty Town Panchayat  
Salem District

## ANNEXURE-II(d)

FORMAT

## (TOWN PANCHAYAT)

## DRAFT WARD DELIMITATION REPORT


NAME OF THE DISTRICT: SALEM

NAME OF TOWN PANCHAYAT: P.N.PATTY TOWN PANCHAYAT

1	Ward / Division No, concerned	<b>14</b>
2	Name of the areas covered in the Ward / Division	1. Krishnasamy Street 2. Thiruvenki Kattu valavoo
3	Average population of the Ward / Division	<b>1396</b>
4	Building Nos, of the concerned ward / Division (Street wise)	1.Krishnasamy Street <b>451</b> 2. Thiruvenki Kattu valavoo <b>27</b> <b>Total 478</b>
5	Number of households in the concerned Ward / Division (Street wise)	<b>Houses</b> 1.Krishnasamy Street - Door No,1 -282 = 282 2/1,54/1,56/1,6/1,9/1,24/1,22/1,23/1,27/1,33/1 =10 38/1,99/1,44/1,42/1,50/1,45/1,48/1,54/1,135/3= 9 58/1,62/1,63/1,66/1,63/2,65/1,65/1,74/1,74/1,69/1 =10 82/1,73/1,84/1,73/2,84/1,75/1,81/4,81/2,81/3,89/1 =10 89/2,91/1,91/2,91/3,147/1,94/1,94/2,94/3,94/4 =9 94/5,94/6,95/1,102/1,102/2,101/1,105/1,107/1 =8 111/1,111/2,113/1,117/1,122/1,125/1,122/1 =7 121/1,121/2,121/3,121/4,121/5,121/6,121/7 =7 121/8,124/6,124/8,112/1,102/1,124/7,124/8 =7 124/4,124/7,140/1,130/2,130/3,100/3,134/1 =7 136/1,136/2,139,152/1,141/1, 144/1,144/2 = 7 142/1, 127/1,147/2,161/1,163/1,165/1,165/2 =7 170/1,170/2,170/3,171/1,171/2,174/1,177/1 =7 178/1,183/1,179/1,179/3,179/2,185/1,184/1 =7 (Total 451) <b>451</b> Thiruvenki Kattu valavoo- 1 - 26 = 26 . 13/1 =1 (Total 27) <b>27</b> <b>Total 478</b>
6	Boundaries of the concerned ward / Division	
	North	Mettur Municipality Limit
	East	Ward 13 Pannadi Kattu valavoo
	South	Ward 15 Union School Street
	West	Mettur Municipality and Cauvery River
7	Total Population of the Ward / Division	<b>1342</b>
8	If the Population arrived is lesser / higher than the average population of a single ward of the ..... Local Body, the reasons there of may be mentioned.	
9	Remarks, if any	

Place :

Date :

Signature:  
Name :  
Designation:


Thiru R. Madeswaran  
Executive Officer  
P.N.Patty Town Panchayat  
Salem District



## ANNEXURE-II(d)

FORMAT

## (TOWN PANCHAYAT)

## DRAFT WARD DELIMITATION REPORT

NAME OF THE DISTRICT: SALEM

NAME OF TOWN PANCHAYAT: P.N.PATTY TOWN PANCHAYAT

1	Ward / Division No, concerned	<b>15</b>
2	Name of the areas covered in the Ward / Division	1. Mariamman Kovil Street 2. Union School Street
3	Average population of the Ward / Division	<b>1396</b>
4	Building Nos, of the concerned ward / Division (Street wise)	1. Mariamman Kovil Street <b>306</b> 2. Union School Street <b>152</b> <b>Total 458</b>
5	Number of households in the concerned Ward / Division (Street wise)	<b>Houses</b> 1. Mariamman Kovil Street-Door No,1 - 241 = 241 57/1,57/2,57/3,33/1,33/2,29/1,41/1,41/2=8 44/1,44/2,47/1,49/1,51/2,55/1,61/1,64/1,64/2 =9 67/2,67/1,95/1,103/1,106/3,106/4,179/2,91/1 =8 144/1,142/1,129/1,126/1,117/1,111/1 =6 111/2,175/1,166/1,158/2,152/3,151/2,149/2 =7 149/1,205/1,205/2,62/1,199/1,199/1,14/3 = 7 196/1,192/1,182/1,189/1,185/1,185/2 = 6 44/3,185/4,181/1,181/3,181/4,181/5,187/1 = 7 44/5,178/12,184/5,11/1,11/2,11/3,11/7= 7 (Total 306) <b>306</b> 3. Union School Street -Door No, 1 -114 =114 - 2/1,3/1,1/1,1/2,1/3,1/4,26/1,28/1,36/1 =9 -83/1,83/2,80/1,80/2,72/1,78/1,72/1,79/2, = 8 -72/1,79/1,37/2,37/1,67/1,51/1 = 6 (Total 152) <b>152</b> <b>Total 458</b>
6	Boundaries of the concerned ward / Division	
	North	Ward 13 Pannadi Kattu valavoo & Ward 14 Krishnasamy Street
	East	Ward 17 Ponnaiyan Kattu Valavoo and Surplus Cauvery River
	South	Ward 16 Anal Min Nagar
	West	Cauvery River East Side
7	Total Population of the Ward / Division	<b>1286</b>
8	If the Population arrived is lesser / higher than the average population of a single ward of the ..... Local Body, the reasons there of may be mentioned,	
9	Remarks, if any	

Place :

Date :

Signature:

Name :

Designation:



Thiru R. Madeswaran  
Executive Officer  
P.N.Patty Town Panchayat  
Salem District

## ANNEXURE-II(d)

FORMAT

(TOWN PANCHAYAT)

## DRAFT WARD DELIMITATION REPORT

NAME OF THE DISTRICT: SALEM

NAME OF TOWN PANCHAYAT: P.N.PATTY TOWN PANCHAYAT

1	Ward / Division No. concerned	<b>16</b>
2	Name of the areas covered in the Ward / Division	1. Anal Min Nagar
3	Average population of the Ward / Division	<b>1396</b>
4	Building Nos. of the concerned ward / Division (Street wise)	1. Anal Min Nagar <b>527</b>
		<b>Total 527</b>
5	Number of households in the concerned Ward / Division (Street wise)	<b>Houses</b>
		1. Anal Min Nagar - Door No. 1- 35 = 35
		1/1 - 82/1 = 82
		1/2 - 82/2 = 82
		1/3 - 82/3 = 82
		1/4 - 82/4 = 82
		1/5 - 82/5 = 82
		1/6 - 82/6 = 82
		(Total 527)
		<b>527</b>
		<b>Total 527</b>
6	Boundaries of the concerned ward / Division	
	North	Ward 15 Mariamman Kovil Street
	East	Ward 17 Cauvery River
	South	Mettur Municipality Limit
	West	Mettur Municipality
7	Total Population of the Ward / Division	<b>1480</b>
8	If the Population arrived is lesser / higher than the average population of a single ward of the ..... Local Body, the reasons there of may be mentioned.	
9	Remarks, if any	

Place :

Date :

Signature:

Name :

Designation:



Thiru R. Madeswaran  
Executive Officer  
P.N.Patty Town Panchayat  
Salem District

## ANNEXURE-II(d)

FORMAT

(TOWN PANCHAYAT)  
DRAFT WARD DELIMITATION REPORT

NAME OF THE DISTRICT: SALEM

NAME OF TOWN PANCHAYAT: P.N.PATTY TOWN PANCHAYAT

1	Ward / Division No, concerned	17	
2	Name of the areas covered in the Ward / Division	1. Chinnakkavoor East Street 2. Panchayat Union Road 3.Sakkili Street 4.Ponnaiyan Kattu Valvaoo 5. Marimuthali Kattu Valavoo	
3	Average population of the Ward / Division	1396	
4	Building Nos, of the concerned ward / Division (Street wise)	1. Chinnakkavoor East Street 2. Panchayat Union Road 3.Sakkili Street 4.Ponnaiyan Kattu Valvaoo 5. Marimuthali Kattu Valavoo	175 179 39 36 50
		<b>Total</b>	<b>479</b>
5	Number of households in the concerned Ward / Division (Street wise)		<b>Houses</b>
		1. Chinnakkavoor East Street - Door No, 1 - 97 =97 27/1,31/2,31/3,25/2,38/1,29/1,42/1,42/2,48/1 =9 1/2 , 82/2 48/2,12/1,14/1,22/1,23/1,23/2,23/3,24/1 =10 44/1,50/1,51/2,52/1,51/1,54/1,57/1,48/1,27/1,28/1 =10 82/9/1,5/3,5/2,4/1,37/1,31/1,20/1,20/A1,7/1= 10 7/1,33/1,36/1,36/2,72/2,5/1-1-3, 11/2,37/1 = 8 47/1,1/4,15/2,62/1,61/1,57/2,45/1,66/1,14/1,57/2 =10 34/1,34/2,34/3,50/2,52/2,52/1,1/5,22/1,29/1 =9 113/3,27/2,10/3-9,60/1,36/1,27/2,29/1,31/3 =8 52/1,42/3 = 2 (Total 175)	175
		2. Panchayat Union Road-- Door No, -109 =109 4/1,21/1,23/1,24/1,25/1,25/2,30/1,38/1,41/1,45/1 =10 46/1,54/1,56/1,62/1,62/2,62/3,63/1,63/2,65/1,69/1 = 10 72/1,72/2,72/3,72/11,75/1,75/2,82/1,79/1,80/1 =9 93/1 ,110,111/1,112/1,113/1,90/1,36/1,39/1,111/2 =9 67/1,73/1,72/4,54/1,54/2,85/1,91/1,72/4,73/1,72/3 =10 106/1,51/2,51/1,36/2,22/1,72/4,50/1,51/3,23/2=9 72/3 ,51/5-1,74/1,75/1,62/2,72/12,46/2,88/1,66/2 =9 12/1,56/2,24/2,105/1 =4 (Total 179)	179
		3.Sakkili Street-- Door No, 1 -29 = 29 3/1,29/1,4/1,10/1,11/1,13/1,14/1,16/1,20/1,25/1 =10 (Total 39)	39
		4.Ponnaiyan Kattu Valavoo-- Door No, -30 = 30 2/1,2/2,6/1,15/1,18/1,17/1 = 6 (Total 36)	36
		5.Marimuthali Kattu Valavoo-- Door No,12,7,15,16,17,19,20,21,24,29,30,63,33,34,34/1= 15 35,36,37,38,41,44,45,47,48,49,50,51,53,30,8/2 = 15 15/1,4/9-1,32,47/1,43/1,51/1,17/3,12/1,17/1,2/3 =10 2/4 2/1,17/2,8/1,12/1,15/2,17/1,2/6,49/3,11 =10 (Total 50)	50
		<b>Total</b>	<b>479</b>

6	Boundaries of the concerned ward / Division	
	North	Ward 12 Mottaian Kattuvalavoo
	East	Ward 18 Ponnusamy Kattuvalavoo
	South	Mettur Municipality Limit
	West	surplur Cauveri River
7	Total Population of the Ward / Division	<b>1345</b>
8	If the Population arrived is lesser / higher than the average population of a single ward of the ..... Local Body, the reasons there of may be mentioned.	
9	Remarks, if any	

Place :

Date :

Signature:

Name :

Designation:



Thiru R. Madeswaran  
Executive Officer  
P.N.Patty Town Panchayat  
Salem District

## ANNEXURE-II(d)

FORMAT

(TOWN PANCHAYAT)  
DRAFT WARD DELIMITATION REPORT

NAME OF THE DISTRICT: SALEM

NAME OF TOWN PANCHAYAT: P.N.PATTY TOWN PANCHAYAT


1	Ward / Division No, concerned	<b>18</b>
2	Name of the areas covered in the Ward / Division	1. Chinna Theru 2. Ponnusamy Kattu Valavoo 3.Thuraiyur Chinnakkavoor Forest
3	Average population of the Ward / Division	<b>1396</b>
4	Building Nos, of the concerned ward / Division (Street wise)	1. Chinna Theru <b>31</b> 2. Ponnusamy Kattu Valavoo <b>54</b> 3.Thuraiyur Chinnakkavoor Forest <b>454</b> <b>Total 539</b>
5	Number of households in the concerned Ward / Division (Street wise)	<b>Houses</b> 1.Chinna Theru - Door No, 1 - 24 = 24 3/1,12/1,206,199,200,201,202 = 7 (Total 31) <b>31</b> 2.Ponnusamy Kattu Valavoo-- Door No, 1- 52 = 52 26/1,43/1 = 2 (Total 54) <b>54</b> 3.Duraiyur Chinnakkavoor Forest-- Door No, 1- 319 =319 1/1,105/2,105/1,109/1,109/2,108/1,107/1,111/1= 8 9/1,6/1,8/1,10/2,10/3,12/1,14/1,14/2,17/1,24/1=10 32/1,32/2,32/3,40/1,44/1,44/3,44/4,47/1,52/2 =9 54/2,54/3,71/1,71/2,71/3,78/1,86/1,86/2,86/3 =9 87/1,87/2,92/1,103/1,105/1,108/1,108/2 = 7 108/3,110/1,110/2,112/1,115/1,116/1,120/1 = 7 121/1,127/1,131/1,136/1,137/1,141/1,141/2 =7 142/1,149/1,152/1,153/1,158/1,165/1,168/1 =7 168/2,168/3,168/4,175/1,176,176/2,179/1 =7 124/8,99/1,80/1,4/1,5/1,20/1,18/1,22/1,28/1 =9 30/1,36/1,37/1,41/1,54/1,63/1,67/1,67/2 =8 75/1,83/1, 84/1,96/1,96/2,126/1,137/1,222/A2 =8 115/1,66/1,66/2,124/4,124/1,124/2,124/5 =7 124/6,30/1,34/1,102/2,57/1,66/1,44/1,112/1 = 8 28/1,40/1,115/1,35/1,2/1,54/2,102/1,28/1 =8 105/3,44/1,99/1,86/1,115/1,157/2,83/3,39/1 =8 82/1,82/3,99/1,19/1,8/9,19/2 =6 (Total 454) <b>454</b> <b>Total 539</b>
6	Boundaries of the concerned ward / Division	
	North	Ward 7 Mariannan Kattu Valavoo
	East	Vanavasi Hill
	South	Kolnaikkanpatty Village
	West	Ward 17 Marimuthali Kattu valavoo, Ponnaiyan Kattu valavooand Kolnayikan patty Village

7	Total Population of the Ward / Division	1514
8	If the Population arrived is lesser / higher than the average population of a single ward of the ..... Local Body, the reasons there of may be mentioned,	
9	Remarks, if any	

Place :

Date :

Signature:  
Name :  
Designation:

  
Thiru R. Madeswaran  
Executive Officer  
P.N.Patty Town Panchayat  
Salem District