

## ANNEXURE-I(d)


FORMAT

(OMALUR TOWN PANCHAYAT)  
DATA ON DRAFT WARD DELIMITATION PROPOSAL

NAME OF THE DISTRICT : Salem

NAME OF TOWN PANCHAYAT : Omalur

SL.No	Name of Town Panchayat	2011 Census Population	Sanctioned Strength (Total Wards/Division)	Total No. of Residential Buildings	Average Population in a Ward / Division Col.(3)/Col.(4)	Average No. of Residential Building in a Ward / Division Col.(5)/Col.(4)	Average Household Population Col.(6)/Col.(7)	Proposed Ward / Division No.	No. of Residential Building in the proposed Ward / Division	Assessed Population of proposed Wared / Division Col.(8) x Col.(10)	Difference in Assessed Population from Average Population Col.(11) - Col.(6)	Percentage difference from Average Population Col.(12) x 100 / Col.(6)	Reasons for difference	Remarks
1	2	3	4	5	6	7	8	9	10	11	12	13	14	15
1	Omalur	16279	15	5160	1085	344	3.155	1	374	1180	94.65	8.72	-	-
2								377	1189	104.11	9.59	-	-	
3								330	1041	-44.17	-4.07	-	-	
4								314	991	-94.65	-8.72	-	-	
5								378	1193	107.26	9.88	-	-	
6								364	1148	63.10	5.81	-	-	
7								328	1035	-50.48	-4.65	-	-	
8								308	972	-113.57	-10.47	Couldn't partition	-	
9								310	978	-107.26	-9.88	-	-	
10								376	1186	100.96	9.30	-	-	
11								369	1164	78.87	7.27	-	-	
12								348	1098	12.62	1.16	-	-	
13								355	1120	34.70	3.20	-	-	
14								321	1013	-72.56	-6.69	-	-	
15								308	972	-113.57	-10.47	Couldn't partition	-	
<b>Total</b>									<b>5160</b>	<b>16279</b>	<b>0.00</b>	<b>0.00</b>		

  
**Executive Officer**  
 Omalur town panchayat  
 Salem District

## ANNEXURE-II(d)

FORMAT

(OMALUR TOWN PANCHAYAT)  
DRAFT WARD DELIMITATION REPORT

NAME OF THE DISTRICT: SALEM

NAME OF TOWN PANCHAYAT: OMALUR

1	Ward / Division No. concerned	1
2	Name of the areas covered in the Ward / Division	1) Dharmapuri Main Road, 2) Thelungar Street, 3) Kallikadu West Street, 4) Main Bazaar Street, 5) Ottar Street
3	Average population of the Ward / Division	1085
4	Building Nos. of the concerned ward / Division (Street wise)	Dharmapuri Main Road 1-25=25 Thelungar Street 1-70=70 Kallikadu West Street 1-136=136 Main Bazaar Street 1-34=34 Ottar Street 1-109=109 <b>Total Buildings = 374</b>
5	Number of households in the concerned Ward / Division (Street wise)	<b>Dharmapuri main road (Total Houses = 25)</b> 1-10=10, 1/A4-1/A7=4, 11-21=11 <b>Thelungar st (Total Houses = 70)</b> 43-54=12, 54/1=1, 2-6=5, 7/1=1, 7-20=14, 20/1=1, 21-26=6, 22A1-22A6=6, 22/1=1, 35-39=5, 41-51=11, 29c=1, 35/1=1, 38/1=1, 42/1=1, 31/1=1, 41C1=1, 31/3B=1, <b>Kallikadu West Street (Total Houses = 136)</b> 1-9=9, 29A3-38A3=10, 16/1=16, 10-55=46, 20/1- 20/3=3, 21A=1, 22/1-22/16=16, 39A5-39A6=2 55/1=1, 53/1=1, 52=1, 52/1-52/2=2, 48/1-48/11=11, 10A4=1, 10D1=1, 60-39A6=1, 68/1-68/13=13, 30/39B1=1 <b>Main Bazaar st (Total Houses = 34)</b> 1-2=2, 2/1-2/3=3, 3=1, 3/1=1, 4-26=23, 25/1-25/4=4 <b>Ottar st (Total Houses = 109)</b> 1-2=2, 2/1-2/3=3, 3-8=6, 38=1, 12/1-12/4=4, 14/1=1, 15/1=1, 15-19=5, 18/1-18/14=14 20/1=1, 20-69=50, 35/1=1, 36/1=1, 36/1-36/7=7, 43/1=1, 56/1-62/1=7, 34/E9=1, 34/E10-1=1, 65/1-65/2=2
6	Boundaries of the concerned ward / Division	
	East	2nd Ward, Dharmapuri Main Road
	North	Palpakki Village End
	West	West Sarabanga River
	South	5th Ward, Kallikadu Mariyamman Kovil
7	Total Population of the Ward / Division	1180
8	If the Population arrived is lesser / higher than the average population of a single ward of the ..... Local Body, the reasons there of may be mentioned.	8.72 higher than the average population
9	Remarks, if any	-

Place : Omalur

Date :

  
**Executive Officer**  
**Omalar Town Panchayat**  
**Salem District**

## ANNEXURE-II(d)

FORMAT

(OMALUR TOWN PANCHAYAT)  
DRAFT WARD DELIMITATION REPORT

NAME OF THE DISTRICT: SALEM

NAME OF TOWN PANCHAYAT: OMALUR

1	Ward / Division No. concerned	2
2	Name of the areas covered in the Ward / Division	1) Dharmapuri Main Road, 2)Agraharam=1, 3) Old Vandipettai and Jai Nagar
3	Average population of the Ward / Division	1085
4	Building Nos. of the concerned ward / Division (Street wise)	Dharmapuri Main Road 1-52=52 Agraharam 1-129=129 Old Vandipettai and Jai Nagar 1-196=196 <b>Total Buildings=377</b>
5	Number of households in the concerned Ward / Division (Street wise)	<b>Dharmapuri main road (Total Houses =52)</b> 22-39=18, 28/1=1, 32/1=1, 34/1=1, 40-68=29, 39/1=1, 42/1=1 <b>Agraharam (Total Houses =129)</b> 1-A=1, 2-57=56, 1/A1=1, 2/A1-2/A2=2, 2/B=1, 3C-3F=4, 40/1=1, 32/1=1, 30/1-30/6=6, 18/1=1, 17B=1, 7/21=1, 11/1-11/20=20, 17/1-17/3=3, 21/1=1, 25/A-25/C=3, 25/1=1, 25/2=1, 39/1-39/3=3, 33J=1, 45/1=1, 33A-33I=9, 34/1-34/3=3, 16/B=1, 26/1=1, 32/4=1, 34/C1=1, 38/1-38/3=3 <b>Old Vandipettai and Jai nagar (Total Houses=196)</b> 1-38=38, 7/8=1, 13/A=1, 26/1=1, 30/1-30/2=2, 1-93=93, 97/1=1, 1/R3=1, 70/1=1, 195/1=1, 58-1=1, 59/1-61/1=3, 66/1=1, 1/MF=1, 1/P2B=1, 14/A6-2=1, 33/1=1, 1/D4=1, 1/D8=1, 19/1=1, 1/D4=1, 1/D1-2=1, 1/F2=1, 6/1-6/3=3, 22/1=1, 1/12A=1, 1/H2=1, 41/1=1, 38/1=1, 48/1-48/2=2, 1/1-1/4=4, 41/1-41/7=7, 14/10=1, 14/10=2, 36/2-36/3=2, 34/1-34/5=5, 1/H2-1/1/H2-2=2, 33/2-33/3=2, 34-1=1, 33/2-33/5=4, 49/3=1
6	Boundaries of the concerned ward / Division	
	East	Sarabanga River
	North	1st Ward, Salem Co-operative Society Bank
	West	2nd Ward, Dharmapuri Main Road
	South	3rd Ward, Pudhu Street
7	Total Population of the Ward / Division	1189
8	If the Population arrived is lesser / higher than the average population of a single ward of the ..... Local Body, the	9.59 higher than the average population
9	Remarks, if any	-

Place : Omalur

Date :

  
**Executive Officer**  
**Omalar Town Panchayat**  
**Salem District**

## ANNEXURE-II(d)

FORMAT

(OMALUR TOWN PANCHAYAT)  
DRAFT WARD DELIMITATION REPORT

NAME OF THE DISTRICT: SALEM


NAME OF TOWN PANCHAYAT: OMALUR

1	Ward / Division No. concerned	3
2	Name of the areas covered in the Ward / Division	1) Pudhu Street, 2) Main Road East Street, 3) Dharmapuri Main Road, 4) Periya Mariamman Kovil North Street, 5) Periya Mariamman Kovil East Street
3	Average population of the Ward / Division	1085
4	Building Nos. of the concerned ward / Division (Street wise)	Pudhu Street 1-179=179 Main Road East Street 1-24=24 Dharmapuri Main Road 1-46=46 Periya Mariamman Kovil North Street 1-38=38 Periya Mariamman Kovil East Street 1-43=43
5	Number of households in the concerned Ward / Division (Street wise)	<b>Pudhu Street (Total Houses=179)</b> 1-14=14, 16-20=5, 21=1, 22B=1, 23=1, 23A=1, 15B=1, 70/1=1, 67A=1, 14=1, 14b=1, 15=1, 16=1, 13B=1, 13C=1, 13A=1, 12B=1, 12A=1, 12C=1, 21A=1, 11/1=1, 11=1, 10E=1, 82/10B=1, 2P=1, 13D=1, 10B4=1, 3B=1, 3A=1, 10B=1, 16A=1, 78=1, 77=1, 76A=1, 74=1, 44A=1, 45=1, 42=1, 42C=1, 42G=1, 42A=1, 103E=1, 42E=1, 42D=1, 42F=1, 42/1=1, 42F=1, 25=1, 27=1, 29A=1, 28A=1, 29E=1, 31=1, 31A=1, 32=1, 33=1, 34=1, 37=1, 100C=1, 35=1, 35A=1, 42D=1, 42b=1, 41=1, 40=1, 35A1=1, 40A1=1, 42=1, 38=1, 39=1, 84B=1, 84-C=1, 23=1, 35=1, 36=1, 8A=1, 11B=1, 22I=1, 7=1, 3B1=1, 5=1, 8B=1, 8D=1, 1A=1, 2C=1, 2A=1, 5A=1, 22H=1, 40A1=1, 41A=1, 22G=1, 46A1=1, 84B=1, 54-C=1, 10=1, 40-A2=1, 111/2A=1, 5A=1, 5B=1, 40A3=1, 40A4=1, 11/1=1, 42G=1, 42H=1, 38A=1, 11/2=1, 35/85=1, 12-D=1, 13=1, 12C=1, 17C=1, 2D=1, 10A=1, 35A=1, 6=1, 10F=1, 12D=1, 81=1, 42/2=1, 15C=1, 15 A=1, 15 B=1, 23 B=1, 84/1=1, 53/1=1, 15A=1, 15B=1, 3B/2=1, 46-78=33, 39=1 <b>Main Road East Street (Total Houses 1-24)</b> 76/1-76/7=7, 127=1, 127/A=1, 78/1-78/3=3, 79=1, 79/1-79/3=3, 84/1-84/3=3, 85/1=1, 87=1, 87/1=1, 88/1-88/2=2 <b>Dharmapuri Main Road (Total Houses = 46)</b> 88-96=9, 96/1-96/4=4, 150/1=1, 97/1-97/2=2, 98/1-98/3=3. 1/1-1/3=3. 4/2-4/3=2. 73B=1. 73A=1. 73=1. <b>Periya mariyamman kovil north st (Total Houses=38)</b> 1-27=27, 5/A=1, 12/1=1, 16A=1, 28-35=8 <b>Periya mariyamman kovil East st (Total Houses=43)</b> 1-33=33, 3/1-3/3=3, 5/1-5/2=2, 33/1-33/5=5

6	Boundaries of the concerned ward / Division	
	East	Sarabanga River
	North	2nd Ward, Pudhu Street
	West	4th Ward, Periya Mariyamman Kovil
	South	8th Ward, Bus Stand
7	Total Population of the Ward / Division	1041
8	If the Population arrived is lesser / higher than the average population of a single ward of the ..... Local	4.07 Lesser than the average population
9	Remarks, if any	-

Place : Omalur

Date :

  
**Executive Officer**  
**Omalur Town Panchayat**  
**Salem District**

## ANNEXURE-II(d)

FORMAT

(OMALUR TOWN PANCHAYAT)  
DRAFT WARD DELIMITATION REPORT

NAME OF THE DISTRICT: SALEM


NAME OF TOWN PANCHAYAT: OMALUR

1	Ward / Division No. concerned	4
2	Name of the areas covered in the Ward / Division	1) Pillaiyar Kovil East Street 2) Kullappan Street 3) Chinna Mariamman Kovil North Street 4) Sowndamman Kovil West Street 5) Sowndamman Kovil North Street 6) Periya Mariamman Kovil East Street 7) Periya Mariyamman Kovil South Street 8) Main Bazaar Street 9) Thelungar Chavadi Street 10) Jappal Street 11) Kandasamy Street
3	Average population of the Ward / Division	1085
4	Building Nos. of the concerned ward / Division (Street wise)	Pillaiyar Kovil East Street 1-18=18 Kullappan Street 1-38=38 Chinna Mariamman Kovil North Street 1-45=45 Sowndamman Kovil West Street 1-21=21 Sowndamman Kovil North Street 1-34=34 Periya Mariamman Kovil East Street 1-19=19 Periya Mariyamman Kovil South Street 1-24=24 Main Bazaar Street 1-53=53 Thelungar Chavadi Street 1-15=15 Jappal Street =23 Kandasamy Street =24 <b>Total Buildings = 314</b>
5	Number of households in the concerned Ward / Division (Street wise)	<b>Pillaiyar Kovil East Street (Total Houses = 18)</b> 1-18=18 <b>Kullappan Street (Total Houses =38)</b> 1-38=38 <b>Chinna Mariyamman Kovil North (Total Houses =45)</b> 1-45=45 <b>Sowndamman Kovil West Street (Total Houses =21)</b> 1/3-13/3=13, 11-15=5, 8/A=1, 20/1=1, 14/A=1 <b>Sowndamman Kovil North Street (Total Houses =34)</b> 1-23=23, 2/A=1, 6/A=1, 7/1=1, 10/1=1, 3/1-3/5=5, 6/3/7=1, 7/3/7=1 <b>Periya Mariamman Kovil East Street(Total Houses=19)</b> <b>1-17=17, 6/1=1, 9/1=1, 19-1=1</b> <b>Periya Mariyamman Kovil South Street (Total Houses=24)</b> 1-19=19, 5/A=1, 12/1=1, 8/1=1, 9/1-9/2=2, <b>Main Bazaar Street (Total Houses=53)</b> <b>1-21=21, 22/1=1, 23-51=28, 35/A/3=1, 37/59=1, 38/60=1</b> <b>Thelungar Chavadi Street (Total Houses=15)</b> 43-53=11, 16/1=1, 16/2=1, 16/3=1, 54/1=1 <b>Jappal St (Total Houses =23)</b> 1-24 =23 <b>Kandasamy St (Total Houses =24)</b> 1-24 =24
6	Boundaries of the concerned ward / Division	
	East	3rd Ward, Chinna Mariyamman Kovil
	North	1st Ward, Periya Mariyamman Kovil
	West	6th Ward, Main Bazaar
	South	8th Ward, Pillaiyar Kovil
7	Total Population of the Ward / Division	991

8	If the Population arrived is lesser / higher than the average population of a single ward of the ..... Local Body, the reasons there of may be mentioned.	8.72 Lesser than the average population
9	Remarks, if any	-

Plac Omalur

Date :

  
**Executive Officer**  
**Omalur Town Panchayat**  
**Salem District**

## ANNEXURE-II(d)

FORMAT

(OMALUR TOWN PANCHAYAT)  
DRAFT WARD DELIMITATION REPORT

NAME OF THE DISTRICT: SALEM

NAME OF TOWN PANCHAYAT: OMALUR

1	Ward / Division No. concerned	5
2	Name of the areas covered in the Ward / Division	1) Muniappan Kovil Street & Saradha Nagar, 2) Ellamman Street, 3) Kathir Chetty Street, 4) Kallikadu Mariyamman Kovil North Street
3	Average population of the Ward / Division	1085
4	Building Nos. of the concerned ward / Division (Street wise)	Muniappan Kovil Street & Saradha Nagar 1-144=144 Ellamman Street 1-29=29 Kathir Chetty Street 1-54=54 Kallikadu Mariyamman Kovil North Street 1-151=151 <b>Total Buildings = 378</b>
5	Number of households in the concerned Ward / Division (Street wise)	<b>Muniyappan kovil st &amp; Saradha nagar (Total Houses=144)</b> 1-67=67, 4-1/4-2=2, 1/E-2/E-2, 14/1-14/2=2, 18/1-18/2=2, 4/C1=1, 25/1=1, 26/1-38/1=13, 36/1-37/1=2, 5/J=1, 5/J1=1, 12/J-12/K=2, 53/1=1, 56/1=1, 12/A1=1, 12/A8=8, 14/1-14/2=2, 15/1-15/12=12, 16/2-16-15=14, 16B-16F=5, 18-1=1, 19-4=1, 56-2-56-3=2 <b>Ellamman st (Total Houses=29)</b> 1-15=15, 8/1=1, 10/1=1, 10/2=1, 15/1-15/11=11 <b>Kathir Chetty st (Total Houses=54)</b> 1-38=38, 9-1=1, 17/1-17/12=12, 17/2=1, 22/1=1, 15B=1, 35/1 <b>Kallikadu mariyamman kovil north st (1-151=151)</b> 1-2=2, 1/C=1, 1/D=1, 4/1=1, 6/A-6/C=3, 3-43=41, 14/1=1, 14/A=1, 14/A1=1, 18/A=1, 25/1=1, 33/A-33F=6, 27/B-27F=5, 30/1=1, 34/1-34/2=2, 37/1=1, 39/1=1, 42/1-42/2=2, 13/1=1, 16/7-2=1, 16/1-16/6=6, 13/3=1, 42-2-1-42-2-2=2, 1-46=46, 1A=1, 23A=1, 24A=1, 30-B=1, 30A=1, 41-A=1, 42A=1, 43A=1, 43B=1, 47A=1, 52B=1, 52A=1, 54A=1, 65A=1, 69A=1, 70-78=9
6	Boundaries of the concerned ward / Division	
	East	6th Ward, Main Bazaar
	North	1st Ward, Kallikadu Road
	West	West Sarabanga River
	South	6th Ward, GLR Mariyamman Kovil
7	Total Population of the Ward /	1193
8	If the Population arrived is lesser / higher than the average population of a single ward of the ..... Local Body, the reasons there of may be	9.88 higher than the average population
9	Remarks, if any	-

Place : Omalur

Date :

  
 Executive Officer  
 Omalur Town Panchayat  
 Salem District



## ANNEXURE-II(d)

FORMAT

(OMALUR TOWN PANCHAYAT)  
DRAFT WARD DELIMITATION REPORT

NAME OF THE DISTRICT: SALEM

NAME OF TOWN PANCHAYAT: OMALUR

1	Ward / Division No. concerned	6
2	Name of the areas covered in the Ward / Division	1) Subramaniyar Kovil East Street, 2) Subramaniyar Kovil North Street, 3) Main Bazaar Street, 4) Pudhu Perumal Kovil Street, 5) Kallikadu Mariyamman Kovil South Street, 6) Kallikadu Mariyamman Kovil East Street
3	Average population of the Ward / Division	1085
4	Building Nos. of the concerned ward / Division (Street wise)	Subramaniyar Kovil East Street 1-72=72 Subramaniyar Kovil North Street 1-92=92 Main Bazaar Street 1-71=71 Pudhu Perumal Kovil Street 1-43=43 Kallikadu Mariyamman Kovil South Street 1-59=59 Kallikadu Mariyamman Kovil East Street 1-27=27 <b>Total Buildings = 364</b>
5	Number of households in the concerned Ward / Division (Street wise)	<b>Subramaniyar kovil east st (Total Houses=72)</b> 3-5=3, 5/1=1, 6-7=2, 7/1-7/2=2, 6/A=1, 8-13=6, 13/1=1, 14-69=56 <b>Subramaniyar kovil north st (Total Houses=92)</b> 20/1=1, 23/1=1, 34/A=1, 49/1-49/7=7, 70-124=55, 64/1=1, 66/1=1, 67/1-67/13=13, 90/1-90/7=7, 92/1=1, 102/1=1, 118/1=1, 40/1=1, 124/1=1 <b>Main bazaar st (Total Houses=71)</b> 1=1, 1/1=1, 2-70=69 <b>Pudhu Perumal Kovil st (Total Houses =43)</b> 1-43=43 <b>Kallikadu mariyamman kovil south (Total Houses=59)</b> 1-38=38, 38/1=1, 39-57=19, 6/1=1 <b>Kallikadu mariyamman kovil East st (Total Houses=27)</b> 1-2=2, 1/C-1/D=2, 4/1=1, 6/A=1, 6/B=1, 3-20-18, 18/A=1, 19=1
6	Boundaries of the concerned ward / Division	
	East	4th Ward, Main Bazaar
	North	5th Ward, GLR
	West	West Sarabanga River
	South	10th Ward, Eswaran Kovil
7	Total Population of the Ward / Division	1148
8	If the Population arrived is lesser / higher than the average population of a single ward of the ..... Local Body, the reasons there of	5.81 higher than the average population
9	Remarks, if any	-

Place : Omalur

Date :

  
**Executive Officer**  
**Omalar Town Panchayat**  
**Salem District**

## ANNEXURE-II(d)

FORMA I

(OMALUR TOWN PANCHAYAT)  
DRAFT WARD DELIMITATION REPORT

NAME OF THE DISTRICT: SALEM

NAME OF TOWN PANCHAYAT: OMALUR

1	Ward / Division No.	7
2	Name of the areas covered in the Ward / Division	1) Main Bazaar Street 2) Kunju Mariyamman Kovil South Street 3) Kunju Mariyamman North Street 4) Pajanai Mada Street 5) Arasa Mara Street 6) Girls School Street 7) Siviya Street 8) Umai Mariyamman Kovil East Street
3	Average population of the Ward / Division	1085
4	Building Nos. of the concerned ward / Division (Street wise)	Main Bazaar Street 1-104=104 Kunju Mariyamman Kovil South Street 1-23=23 Kunju Mariyamman North Street 1-20=20 Pajanai Mada Street 1-35=35 Arasa Mara Street 1-46=46 Girls School Street 1-22=22 Siviya Street 1-20=20 Umai Mariyamman Kovil East Street 1-58=58 <b>Total Buildings = 328</b>
5	Number of households in the concerned Ward / Division (Street wise)	<b>Main bazaar st (Total Houses = 104)</b> 1-33-33=1, 52-98=46 1-A=1, 2-A=1, 6-A=1, 10-E=1, 14-A=1, 15-A=1, 17-A=1, 20-A=1, 20-B=1, 31-A=1, 32-A=1, 107-E=1, 37=1, 39=1, 17-2=1, 41-96-56=1, 46-A=1, 47-A=1, 50-A=1, 51-A=1, 52-B=1, 54-A=1, 57-A=1, 58-A=1, 59-A=1, 61-2E=1, 61-1E=1, 61-A=1, 67-A=1, 69-A=1, 77-B=1, 77-E=1, 78-A=1, 78-B=1, 81-A=1, 82-E=1, 84-A=1, 84-B=1, 84-C=1, 87-E=1, 89-A=1, 89-E=1, <b>Kunju mariyamman kovil south st (Total Houses = 23)</b> 89-B=1, 194-A=1, 90-A=1, 94-A=1, 94-E=1, 95-E=1, 106-A=1, 100=1, 118-A=1, 123-A=1, 129-A=1, 130-A=1, 139-A=1, 156-E=1, 151-A=1, 264=1, 176-191-16=1, 195-B=1, 183-A=1, 184-A=1, 275-A=1, 195-1=1, 211-A=1, <b>Kunju Mariyamman Kovil North st (Total Houses = 20)</b> 194-202-9=1, 195-A=1, 196-A=1, 205-E=1, 381-A=1, 208-214-7=1, 208-A=1, 217=1, 220-227=8, 220-A=1, 220-B=1, 235-E=1, 244-A=1 <b>Pajanai mada st (Total Houses = 35)</b> 332-E=1, 332-A=1, 332-B=1, 338-A=1, 301-1=1, 356-395-40=1, 364-E=1, 365-A=1, 366-A=1, 366-B=1, 366-E=1, 198-A=1, 375-A=1, 380-A=1, 392-E=1, 394-A=1, 202-E=1, 276-1=1, 94-A=1, 234-E=1, 83-1=1, 86-A=1, 186=1, 47-1=1, 108-1=1, 153-1=1, 161-1=1, 191-A=1, 49-A=1, 133-1=1, 3/175-1=1, 3/61-2E=1, 03/108-1=1, 24 <b>Arasa mara st (Total Houses = 46)</b> 3=1, 03/87E1=1, 03/87E2=1, 03/156-1=1, 03/178-1=1, 03/39A=1, 03/39B=1, 03/112=1, 03/40-1=1, 03/2B=1, 3/338-B=1, 03/291-1=1, 03/59-1=1, 03/167-1=1, 173-A=1, 3/173-B=1, 03/100-A=1, 03/100-B=1, 03/372-1  Girls School st (Total Houses = 22) 1-22=22 Siviya st (Total Houses = 20) 509=1, 510=1, 701-1=1, 709-1=1, 747-1=1, 677-1=1, 518=1, 530=1, 565-569-5=1, 571=1, 573=1, 576=1, 579=1, 585-594-10=1, 585-1=1, 587-1=1, 593-1=1, 602-607-6=1, 611-618-8=1, 621-630-10=1, 644=1, 712-1=1, 657=1, 662=1, 675-755-81=1, 695-1=1, 696-1=1, 714-1=1, 710-1=1, 713-1=1, 713-2=1, 715-1=1, 715-2=1, 718-1=1, 738-1=1, 739-1=1, 740-1=1, 741-1=1, 742=1, 743-1=1, 746-1=1, 715-1=1, 757=1, 745-1=1, 05/710-2=1, 05/698-1=1, 05/736-1=1, 05/715-1=1, 697-1 Oomai mariyamman kovil st (Total Houses = 58) 1A=1, 1-37-37=1, 23A=1, 24A=1, 30-B=1, 30A=1, 40-57-18=1, 41-A=1, 42A=1, 43A=1, 43B=1, 47A=1, 52B=1, 52A=1, 54A=1, 60-90-31=1, 65A=1, 69A=1, 71A=1, 72A=1, 72B=1, 74C=1, 74B=1, 74A=1, 84A=1, 13A=1, 2/71-1=1, 02/43-1=1, 02/36-1

6	Boundaries of the concerned ward / Division	
	East	8th Ward, Pillaiyar Kovil Street
	North	4th Ward, Chinna Mariyamman Kovil
	West	6th Ward, Main Bazaar
	South	9th Ward, Kunju Mariyamman Kovil
7	Total Population of the Ward / Division	1035
8	If the Population arrived is lesser / higher than the average population of a single ward of the ..... Local Body, the reasons there of may be mentioned.	4.65 Lesser than the average population
9	Remarks, if any	-

Place: Omalur  
Date :

  
**Executive Officer**  
**Omalar Town Panchayat**  
**Salem District**

(OMALUR TOWN PANCHAYAT)  
DRAFT WARD DELIMITATION REPORT

NAME OF THE DISTRICT: SALEM

NAME OF TOWN PANCHAYAT: OMALUR

1	Ward / Division No. concerned	8
2	Name of the areas covered in the Ward / Division	1) Majith North Street, 2) Majith South Street, 3) Bus Stand Street, 4) Pillaiyar Kovil East Street
3	Average population of the Ward / Division	1085
4	Building Nos. of the concerned ward / Division (Street wise)	Majith North Street 1-83=83 Majith South Street 1-125=125 Bus Stand Street 1-60=60 Pillaiyar Kovil East Street 1-40=40 <b>Total Buildings = 308</b>
5	Number of households in the concerned Ward / Division (Street wise)	<b>Majith north st (Total Houses = 83)</b> 53=1, 1-15-15=1, 140-1=1, 17-200-184=1, 176-1=1, 202-207-6=1, 14-A=1, 65-E=1, 20-1=1, 148-1=1, 148-2=1, 148-3=1, 101-1=1, 71-A=1, 182-1=1, 6/102-B=1, 92-1=1, 6-1=1, 6-2=1, 6-3=1, 06/76-1=1, 06/202-A=1, 06/56-2,1,21A31- 21A35=5,22=1,23=1,24=1,25=1,26=1,27=1,28=1,29=1,30=1,31=1,32=1,33=1,34=1,35=1,36=1,37=1,38=1,39=1,40=1,41=1,42=1,43=1,44=1,45=1,46=1,47=1,48=1,49/1=1,50=1,51=1,52=1,53=1,54=1,55=1,56=1,57=1,58=1,59=1,60=1,61=1,62=1,63=1,64=1,65=1,66=1,67=1,68=1,69=1,70=1,71=1,72=1,73/1- 73/2=2,74=1,75=1,76=1,77=1,78=1,79=1,80=1,81=1,91=1,101=1,111=1,121=1,131=1,151=1,15-161=1,171=1,181=1,191=1,19-201=1,211=1,221=1,19-261=1,271=1,281=1,231=1,241=1,251=1,571=1,291=1,301=1,311=1,321=1,331=1,371=1,381=1,351=1,361=1,341=1,33/11=1,391=1,401=1,411=1,421=1,431=1,441=1,471=1,47/11=1,461=1,451=1,491=1,481=1,501=1,581=1,511=1,521=1,52/11=1,52/21=1,52/31=1,531=1,541=1,551=1,561=1,56/11=1,471=1,701=1,711=1,721=1,731=1,741=1,751=1,681=1,43/G1=1,68/11=1,68/21=1,68/31=1,761=1,43/F11=1,76/11=1,76/21=1,76/31=1,67/11=1 <b>Majith south st (Total Houses = 125)</b> 128-1=1, 1-69-69=1, 19-3=1, 71-166-96=1, 19-A=1, 167E=1, 46-1=1, 46-2=1, 65-1=1, 66-1=1, 62-2=1, 83-A=1, 6-1=1, 6-2=1, 6-3=1, 06/124-1=1, 06/83-A-1=1, 06/83-A-21,21A31- 21A35=5,22=1,23=1,24=1,25=1,26=1,27=1,28=1,29=1,30=1,31=1,32=1,33=1,34=1,35=1,36=1,37=1,38=1,39=1,40=1,41=1,42=1,43=1,44=1,45=1,46=1,47=1,48=1,49/1=1,50=1,51=1,52=1,53=1,54=1,55=1,56=1,57=1, <b>Bus stand st (Total Houses = 60)</b> 1-48-48=1, 35-B=1, 50-90-41=1, 37-A=1, 11-A=1, 06/60-11=1, 25-B=1, 2=1, 2B=1, 4=1, 4A=1, 5=1, 6=1, 7=1, 7A=1, 9=1, 12-17-6=1, 16E=1, 19-29-11=1, 22E=1, 25A=1, 19-A=1, 31=1, 32=1, 34-36-3=1, 39-40-2=1, 42-44-3=1, 43A=1, 43B=1, 47A=1, 47B=1, 48=1, 52A=1, 49A=1, 50A=1, 50B=1, 50C=1, 51B=1, 51A=1, 51-58-8=1, 59B=1, 59A=1, 60E=1, 62-66-5=1, 70A=1, 71=1, 72=1, 73B=1, 75=1, 75A=1, 75B=1, 75C=1, <b>Pillayar kovil east st (Total Houses = 40)</b> 75D=1, 76=1, 76E=1, 77=1, 77A=1, 77B=1, 77E=1, 77C=1, 79-96-18=1, 80A=1, 97A=1, 97B=1, 99-110-11=1, 100-A=1, 113-116-4=1, 119-126-7=1, 126A=1, 70-B=1, 74-A=1, 130=1, 132=1, 133=1, 134=1, 74=1, 42-B=1, 42-A=1, 1-5=1, 52-1=1, 1-4=1, 51-C
6	Boundaries of the concerned ward / Division	
	East	East Sarabanga River
	North	8th Ward, Bus Stand
	West	12th Ward, Majith North Street
	South	Burial Ground
7	Total Population of the Ward / Division	972
8	If the Population arrived is lesser / higher than the average population of a single ward of the ..... Local Body,	10.47 lesser than the average population
9	Remarks, if any	Couldn't partition

Place : Omalur

Date :

  
 Executive Officer  
 Omalur Town Panchayat  
 Salem District

## ANNEXURE-II(d)

FORMAT

(OMALUR TOWN PANCHAYAT)  
DRAFT WARD DELIMITATION REPORT

NAME OF THE DISTRICT: SALEM


NAME OF TOWN PANCHAYAT: OMALUR

1	Ward / Division No. concerned	9
2	Name of the areas covered in the Ward / Division	1) Umai Mariyamman Kovil South Street, 2) Ayyanar Kovil Street, 3) Mettur Main Road, 4) Makkan Street, 5) Arisana Hostal Street
3	Average population of the Ward / Division	1085
4	Building Nos. of the concerned ward / Division (Street wise)	Umai Mariyamman Kovil South Street 1-44=44 Ayyanar Kovil Street 1-41=41 Mettur Main Road 1-45=45 Makkan Street 1-106=106 Arisana Hostal Street 1-74=74 <b>Total Buildings = 310</b>
5	Number of households in the concerned Ward / Division (Street wise)	<b>Umai mariyamman kovil south st (Total Houses = 44)</b> 1=1, 2=1, 61=1, 62=1, 63=1, 3=1, 4=1, 5=1, 5/1=1, 7=1, 8=1, 10=1, 10/1=1, 11=1, 12=1, 18=1, 18/A=1, 14=1, 15=1, 16=1, 17=1, 18=1, 19=1, 21=1, 22=1, 22/1=1, 22/2=1, 23=1, 24=1, 25=1, 27=1, 30=1, 28=1, 29=1, 31=1, 32=1, 2/A=1, 20/1-20/3=3, 18/1=1 <b>Ayyanar kovil st (Total Houses = 41)</b> 1=1, 2=1, 61=1, 62=1, 63=1, 3=1, 4=1, 5=1, 5/1=1, 7=1, 8=1, 10=1, 10/1=1, 11=1, 12=1, 18=1, 18/A=1, 14=1, 15=1, 16=1, 17=1, 18=1, 19=1, 21=1, 22=1, 22/1=1, 22/2=1, 23=1, 24=1, 25=1, 27=1, 30=1, 28=1, 29=1, 31=1, 32=1, 2/A=1, 20/1-20/3=3, 18/1=1 <b>Mettur main road (Total Houses = 45)</b> 1=1, 2=1, 3=1, 4=1, 7=1, 5=1, 6=1, 6/1-6/2=2, 13=1, 14=1, 15=1, 8=1, 9=1, 12=1, 21=1, 21/1-21/11=11, 22=1, 22/1-22/5=5, 23=1, 19=1, 19/1=1, 20=1, 16=1, 17=1, 10/F=1, 10/1-10/5, 11=1,12=1,13=1,14=1,15/1=1,16=1,17=1,17/1=1,18=1,19=1,20=1,21=1,22=1,23=1,24=1,24/1=1,25=1,26=1,27=1,28=1,29=1,30=1,31=1,32=1,33=1,34=1,35=1,36=1,37=1,38=1,39=1,40=1,41=1,42=1,43=1,44=1,45=1,46=1,47=1,47/1=1,48=1, 48/1=1,49=1,50=1,51/1=1,51=1,52=1 <b>Makkan st (Total Houses = 106)</b> 1/1-1/3=3, 2=1, 3=1, 4=1, 5=1, 6=1, 5/A-5/F=6, 5/F1=1, 5/E2=1, 5/F3=1, 9=1, 10=1, 11=1, 12=1, 13=1, 14=1, 15=1, 16=1, 19=1, 22=1, 23=1, 23/1-23/3=3, 24=1, 25=1, 26=1, 27=1, 28=1, 29=1, 30=1, 34=1, 32=1, 33=1, 35=1, 36=1, 37=1, 37/1-37/2=2, 38=1, 39=1, 40=1, 40/1=1, 44=1, 43=1, 42=1, 45=1, 46=1, 47=1, 48=1, 49=1, 53=1, 54=1, 55=1, 56=1, 57=1, 58=1, 59=1, 48/A=1, 63=1, 64=1, 65=1, 64/1=1, 66=1, 51/A=1, 69=1, 67=1, 68=1, 70=1, 71=1, 72=1, 73=1, 74=1, 75=1, 77=1, 76=1, 78=1, 79=1, 80=1, 81=1, 83=1, 84=1, 85=1, 86=1, 74/1=1, 87=1, 88=1, 89=1, 89/1=1, 89/2=1, 89/3=1, 89/4=1, 89/5=1, 89/6=1, 89/7=1, 89/8=1, 89/9=1, 89/10=1, 89/11=1, 89/12=1, 89/13=1, 89/14=1, 89/15=1, 89/16=1, 89/17=1, 89/18=1, 89/19=1, 89/20=1, 89/21=1, 89/22=1, 89/23=1, 89/24=1, 89/25=1, 89/26=1, 89/27=1, 89/28=1, 89/29=1, 89/30=1, 89/31=1, 89/32=1, 89/33=1, 89/34=1, 89/35=1, 89/36=1, 89/37=1, 89/38=1, 89/39=1, 89/40=1, 89/41=1, 89/42=1, 89/43=1, 89/44=1, 89/45=1, 89/46=1, 89/47=1, 89/48=1, 89/49=1, 89/50=1, 89/51=1, 89/52=1, 89/53=1, 89/54=1, 89/55=1, 89/56=1, 89/57=1, 89/58=1, 89/59=1, 89/60=1, 89/61=1, 89/62=1, 89/63=1, 89/64=1, 89/65=1, 89/66=1, 89/67=1, 89/68=1, 89/69=1, 89/70=1, 89/71=1, 89/72=1, 89/73=1, 89/74=1, 89/75=1, 89/76=1, 89/77=1, 89/78=1, 89/79=1, 89/80=1, 89/81=1, 89/82=1, 89/83=1, 89/84=1, 89/85=1, 89/86=1, 89/87=1, 89/88=1, 89/89=1, 89/90=1, 89/91=1, 89/92=1, 89/93=1, 89/94=1, 89/95=1, 89/96=1, 89/97=1, 89/98=1, 89/99=1, 89/100=1, 89/101=1, 89/102=1, 89/103=1, 89/104=1, 89/105=1, 89/106=1, 89/107=1, 89/108=1, 89/109=1, 89/110=1, 89/111=1, 89/112=1, 89/113=1, 89/114=1, 89/115=1, 89/116=1, 89/117=1, 89/118=1, 89/119=1, 89/120=1, 89/121=1, 89/122=1, 89/123=1, 89/124=1, 89/125=1, 89/126=1, 89/127=1, 89/128=1, 89/129=1, 89/130=1, 89/131=1, 89/132=1, 89/133=1, 89/134=1, 89/135=1, 89/136=1, 89/137=1, 89/138=1, 89/139=1, 89/140=1, 89/141=1, 89/142=1, 89/143=1, 89/144=1, 89/145=1, 89/146=1, 89/147=1, 89/148=1, 89/149=1, 89/150=1, 89/151=1, 89/152=1, 89/153=1, 89/154=1, 89/155=1, 89/156=1, 89/157=1, 89/158=1, 89/159=1, 89/160=1, 89/161=1, 89/162=1, 89/163=1, 89/164=1, 89/165=1, 89/166=1, 89/167=1, 89/168=1, 89/169=1, 89/170=1, 89/171=1, 89/172=1, 89/173=1, 89/174=1, 89/175=1, 89/176=1, 89/177=1, 89/178=1, 89/179=1, 89/180=1, 89/181=1, 89/182=1, 89/183=1, 89/184=1, 89/185=1, 89/186=1, 89/187=1, 89/188=1, 89/189=1, 89/190=1, 89/191=1, 89/192=1, 89/193=1, 89/194=1, 89/195=1, 89/196=1, 89/197=1, 89/198=1, 89/199=1, 89/200=1, 89/201=1, 89/202=1, 89/203=1, 89/204=1, 89/205=1, 89/206=1, 89/207=1, 89/208=1, 89/209=1, 89/210=1, 89/211=1, 89/212=1, 89/213=1, 89/214=1, 89/215=1, 89/216=1, 89/217=1, 89/218=1, 89/219=1, 89/220=1, 89/221=1, 89/222=1, 89/223=1, 89/224=1, 89/225=1, 89/226=1, 89/227=1, 89/228=1, 89/229=1, 89/230=1, 89/231=1, 89/232=1, 89/233=1, 89/234=1, 89/235=1, 89/236=1, 89/237=1, 89/238=1, 89/239=1, 89/240=1, 89/241=1, 89/242=1, 89/243=1, 89/244=1, 89/245=1, 89/246=1, 89/247=1, 89/248=1, 89/249=1, 89/250=1, 89/251=1, 89/252=1, 89/253=1, 89/254=1, 89/255=1, 89/256=1, 89/257=1, 89/258=1, 89/259=1, 89/260=1, 89/261=1, 89/262=1, 89/263=1, 89/264=1, 89/265=1, 89/266=1, 89/267=1, 89/268=1, 89/269=1, 89/270=1, 89/271=1, 89/272=1, 89/273=1, 89/274=1, 89/275=1, 89/276=1, 89/277=1, 89/278=1, 89/279=1, 89/280=1, 89/281=1, 89/282=1, 89/283=1, 89/284=1, 89/285=1, 89/286=1, 89/287=1, 89/288=1, 89/289=1, 89/290=1, 89/291=1, 89/292=1, 89/293=1, 89/294=1, 89/295=1, 89/296=1, 89/297=1, 89/298=1, 89/299=1, 89/300=1, 89/301=1, 89/302=1, 89/303=1, 89/304=1, 89/305=1, 89/306=1, 89/307=1, 89/308=1, 89/309=1, 89/310=1, 89/311=1, 89/312=1, 89/313=1, 89/314=1, 89/315=1, 89/316=1, 89/317=1, 89/318=1, 89/319=1, 89/320=1, 89/321=1, 89/322=1, 89/323=1, 89/324=1, 89/325=1, 89/326=1, 89/327=1, 89/328=1, 89/329=1, 89/330=1, 89/331=1, 89/332=1, 89/333=1, 89/334=1, 89/335=1, 89/336=1, 89/337=1, 89/338=1, 89/339=1, 89/340=1, 89/341=1, 89/342=1, 89/343=1, 89/344=1, 89/345=1, 89/346=1, 89/347=1, 89/348=1, 89/349=1, 89/350=1, 89/351=1, 89/352=1, 89/353=1, 89/354=1, 89/355=1, 89/356=1, 89/357=1, 89/358=1, 89/359=1, 89/360=1, 89/361=1, 89/362=1, 89/363=1, 89/364=1, 89/365=1, 89/366=1, 89/367=1, 89/368=1, 89/369=1, 89/370=1, 89/371=1, 89/372=1, 89/373=1, 89/374=1, 89/375=1, 89/376=1, 89/377=1, 89/378=1, 89/379=1, 89/380=1, 89/381=1, 89/382=1, 89/383=1, 89/384=1, 89/385=1, 89/386=1, 89/387=1, 89/388=1, 89/389=1, 89/390=1, 89/391=1, 89/392=1, 89/393=1, 89/394=1, 89/395=1, 89/396=1, 89/397=1, 89/398=1, 89/399=1, 89/400=1, 89/401=1, 89/402=1, 89/403=1, 89/404=1, 89/405=1, 89/406=1, 89/407=1, 89/408=1, 89/409=1, 89/410=1, 89/411=1, 89/412=1, 89/413=1, 89/414=1, 89/415=1, 89/416=1, 89/417=1, 89/418=1, 89/419=1, 89/420=1, 89/421=1, 89/422=1, 89/423=1, 89/424=1, 89/425=1, 89/426=1, 89/427=1, 89/428=1, 89/429=1, 89/430=1, 89/431=1, 89/432=1, 89/433=1, 89/434=1, 89/435=1, 89/436=1, 89/437=1, 89/438=1, 89/439=1, 89/440=1, 89/441=1, 89/442=1, 89/443=1, 89/444=1, 89/445=1, 89/446=1, 89/447=1, 89/448=1, 89/449=1, 89/450=1, 89/451=1, 89/452=1, 89/453=1, 89/454=1, 89/455=1, 89/456=1, 89/457=1, 89/458=1, 89/459=1, 89/460=1, 89/461=1, 89/462=1, 89/463=1, 89/464=1, 89/465=1, 89/466=1, 89/467=1, 89/468=1, 89/469=1, 89/470=1, 89/471=1, 89/472=1, 89/473=1, 89/474=1, 89/475=1, 89/476=1, 89/477=1, 89/478=1, 89/479=1, 89/480=1, 89/481=1, 89/482=1, 89/483=1, 89/484=1, 89/485=1, 89/486=1, 89/487=1, 89/488=1, 89/489=1, 89/490=1, 89/491=1, 89/492=1, 89/493=1, 89/494=1, 89/495=1, 89/496=1, 89/497=1, 89/498=1, 89/499=1, 89/500=1, 89/501=1, 89/502=1, 89/503=1, 89/504=1, 89/505=1, 89/506=1, 89/507=1, 89/508=1, 89/509=1, 89/510=1, 89/511=1, 89/512=1, 89/513=1, 89/514=1, 89/515=1, 89/516=1, 89/517=1, 89/518=1, 89/519=1, 89/520=1, 89/521=1, 89/522=1, 89/523=1, 89/524=1, 89/525=1, 89/526=1, 89/527=1, 89/528=1, 89/529=1, 89/530=1, 89/531=1, 89/532=1, 89/533=1, 89/534=1, 89/535=1, 89/536=1, 89/537=1, 89/538=1, 89/539=1, 89/540=1, 89/541=1, 89/542=1, 89/543=1, 89/544=1, 89/545=1, 89/546=1, 89/547=1, 89/548=1, 89/549=1, 89/550=1, 89/551=1, 89/552=1, 89/553=1, 89/554=1, 89/555=1, 89/556=1, 89/557=1, 89/558=1, 89/559=1, 89/560=1, 89/561=1, 89/562=1, 89/563=1, 89/564=1, 89/565=1, 89/566=1, 89/567=1, 89/568=1, 89/569=1, 89/570=1, 89/571=1, 89/572=1, 89/573=1, 89/574=1, 89/575=1, 89/576=1, 89/577=1, 89/578=1, 89/579=1, 89/580=1, 89/581=1, 89/582=1, 89/583=1, 89/584=1, 89/585=1, 89/586=1, 89/587=1, 89/588=1, 89/589=1, 89/590=1, 89/591=1, 89/592=1, 89/593=1, 89/594=1, 89/595=1, 89/596=1, 89/597=1, 89/598=1, 89/599=1, 89/600=1, 89/601=1, 89/602=1, 89/603=1, 89/604=1, 89/605=1, 89/606=1, 89/607=1, 89/608=1, 89/609=1, 89/610=1, 89/611=1, 89/612=1, 89/613=1, 89/614=1, 89/615=1, 89/616=1, 89/617=1, 89/618=1, 89/619=1, 89/620=1, 89/621=1, 89/622=1, 89/623=1, 89/624=1, 89/625=1, 89/626=1, 89/627=1, 89/628=1, 89/629=1, 89/630=1, 89/631=1, 89/632=1, 89/633=1, 89/634=1, 89/635=1, 89/636=1, 89/637=1, 89/638=1, 89/639=1, 89/640=1, 89/641=1, 89/642=1, 89/643=1, 89/644=1, 89/645=1, 89/646=1, 89/647=1, 89/648=1, 89/649=1, 89/650=1, 89/651=1, 89/652=1, 89/653=1, 89/654=1, 89/655=1, 89/656=1, 89/657=1, 89/658=1, 89/659=1, 89/660=1, 89/661=1, 89/662=1, 89/663=1, 89/664=1, 89/665=1, 89/666=1, 89/667=1, 89/668=1, 89/669=1, 89/670=1, 89/671=1, 89/672=1, 89/673=1, 89/674=1, 89/675=1, 89/676=1, 89/677=1, 89/678=1, 89/679=1, 89/680=1, 89/681=1, 89/682=1, 89/683=1, 89/684=1, 89/685=1, 89/686=1, 89/687=1, 89/688=1, 89/689=1, 89/690=1, 89/691=1, 89/692=1, 89/693=1, 89/694=1, 89/695=1, 89/696=1, 89/697=1, 89/698=1, 89/699=1, 89/700=1, 89/701=1, 89/702=1, 89/703=1, 89/704=1, 89/705=1, 89/706=1, 89/707=1, 89/708=1, 89/709=1, 89/710=1, 89/711=1, 89/712=1, 89/713=1, 89/714=1, 89/715=1, 89/716=1, 89/717=1, 89/718=1, 89/719=1, 89/720=1, 89/721=1, 89/722=1, 89/723=1, 89/724=1, 89/725=1, 89/726=1, 89/727=1, 89/728=1, 89/729=1, 89/730=1, 89/731=1, 89/732=1, 89/733=1, 89/734=1, 89/735=1, 89/736=1, 89/737=1, 89/738=1, 89/739=1, 89/740=1, 89/741=1, 89/742=1, 89/743=1, 89/744=1, 89/745=1, 89/746=1, 89/747=1, 89/748=1, 89/749=1, 89/750=1, 89/751=1, 89/752=1, 89/753=1, 89/754=1, 89/755=1, 89/756=1, 89/757=1, 89/758=1, 89/759=1, 89/760=1, 89/761=1, 89/762=1, 89/763=1, 89/764=1, 89/765=1, 89/766=1, 89/767=1, 89/768=1, 89/769=1, 89/770=1, 89/771=1, 89/772=1, 89/773=1, 89/774=1, 89/775=1, 89/776=1, 89/777=1, 89/778=1, 89/779=1, 89/780=1, 89/781=1, 89/782=1, 89/783=1, 89/784=1, 89/785=1, 89/786=1, 89/787=1, 89/788=1, 89/789=1, 89/790=1, 89/791=1, 89/792=1, 89/793=1, 89/794=1, 89/795=1, 89/796=1, 89/797=1, 89/798=1, 89/799=1, 89/800=1, 89/801=1, 89/802=1, 89/803=1, 89/804=1, 89/805=1, 89/806=1, 89/807=1, 89/808=1, 89/809=1, 89/810=1, 89/811=1, 89/812=1, 89/813=1, 89/814=1, 89/815=1, 89/816=1, 89/817=1, 89/818=1, 89/819=1, 89/820=1, 89/821=1, 89/822=1, 89/823=1, 89/824=1, 89/825=1, 89/826=1, 89/827=1, 89/828=1, 89/829=1, 89/830=1, 89/831=1, 89/832=1, 89/833=1, 89/834=1, 89/835=1, 89/836=1, 89/837=1, 89/838=1, 89/839=1, 89/840=1, 89/841=1, 89/842=1, 89/843=1, 89/844=1, 89/845=1, 89/846=1, 89/847=1, 89/848=1, 89/849=1, 89/850=1, 89/851=1, 89/852=1, 89/853=1, 89/854=1, 89/855=1, 89/856=1, 89/857=1, 89/858=1, 89/859=1, 89/860=1, 89/861=1, 89/862=1, 89/863=1, 89/864=1, 89/865=1, 89/866=1, 89/867=1, 89/868=1, 89/869=1, 89/870=1, 89/871=1, 89/872=1, 89/873=1, 89/874=1, 89/875=1, 89/876=1, 89/877=1, 89/878=1, 89/879=1, 89/880=1, 89/881=1, 89/882=1, 89/883=1, 89/884=1, 89/885=1, 89/886=1, 89/887=1, 89/888=1, 89/889=1, 89/890=1, 89/891=1, 89/892=1, 89/893=1, 89/894=1, 89/895=1, 89/896=1, 89/897=1, 89/898=1, 89/899=1, 89/900=1, 89/901=1, 89/902=1, 89/903=1, 89/904=1, 89/905=1, 89/906=1, 89/907=1, 89/908=1, 89/909=1, 89/910=1, 89/911=1, 89/912=1, 89/913=1, 89/914=1, 89/915=1, 89/916=1, 89/917=1, 89/918=1, 89/919=1, 89/920=1, 89/921=1, 89/922=1, 89/923=1, 89/924=1, 89/925=1, 89/926=1, 89/927=1, 89/928=1, 89/929=1, 89/930=1, 89/931=1, 89/932=1, 89/933=1, 89/934=1, 89/935=1, 89/936=1, 89/937=1, 89/938=1, 89/939=1, 89/940=1, 89/941=1, 89/942=1, 89/943=1, 89/944=1, 89/945=1, 89/946=1, 89/947=1, 89/948=1, 89/949=1, 89/950=1, 89/951=1, 89/952=1, 89/953=1, 89/954=1, 89/955=1, 89/956=1, 89/957=1, 89/958=1, 89/959=1, 89/960=1, 89/961=1, 89/962=1, 89/963=1, 89/964=1, 89/965=1, 89/966=1, 89/967=1, 89/968=1, 89/969=1, 89/970=1, 89/971=1, 89/972=1, 89/973=1, 89/974=1, 89/975=1, 89/976=1, 89/977=1, 89/978=1, 89/979=1, 89/980=1, 89/981=1, 89/982=1, 89/983=1, 89/984=1, 89/985=1, 89/986=1, 89/987=1, 89/988=1, 89/989=1, 89/990=1, 89/991=1, 89/992=1, 89/993=1, 89/994=1, 89/995=1, 89/996=1, 89/997=1, 89/998=1, 89/999=1, 89/1000=1 <b>Arisana hoster st (Total Houses = 74)</b> 1=1, 2=1, 3=1, 4=1, 7=2, 7/1-7/2=2, 11=1, 9=1, 10=1, 8=1, 10/1-10/2=2, 11/1-11/3=3, 9/A=1 9/B=1, 12=1, 9/1-9/4=4, 12/1-12/2=2, 12/2-1=1, 12/3=1, 12/4=1, 13=1, 14=1, 15=1, 16=1, 17=1, 18=1, 16/B-16/E=4, 20/1-20/2=2, 21=1, 22=1, 23=1, 24=1, 25=1, 26=1, 27=1, 28=1, 29=1, 30=1, 31=1, 32=1, 33=1, 34=1, 35=1, 36=1, 37=1, 38=1, 39=1, 44=1, 45=1, 47=1, 48=1, 50=1, 52=1, 53=1, 41=1, 34/1=1, 42=1, 43=1, 51=1,

7	Total Population of the Ward / Division	978
8	If the Population arrived is lesser / higher than the average population of a single ward of the ..... Local Body, the reasons there of may be mentioned.	9.88 Lesser than the average population
9	Remarks, if any	-

Place : Omalur

Date :

  
**Executive Officer**  
**Omalur Town Panchayat**  
**Salem District**

## ANNEXURE-II(d)

FORMAT

(OMALUR TOWN PANCHAYAT)  
DRAFT WARD DELIMITATION REPORT

NAME OF THE DISTRICT: SALEM


NAME OF TOWN PANCHAYAT: OMALUR

1	Ward / Division No. concerned	10
2	Name of the areas covered in the Ward / Division	1) Sevvai Santhai Road, 2) Throwpathy Amman Kovil Street, 3) Kamaraj Nagar
3	Average population of the Ward / Division	1085
4	Building Nos. of the concerned ward / Division (Street wise)	Sevvai Santhai Road 1-267=267 Throwpathy Amman Kovil Street 1-49=49 Kamaraj Nagar 1-60=60 <b>Total Buildings = 376</b>
5	Number of households in the concerned Ward / Division (Street wise)	<b>Sevvai santhai road (Total Houses = 267)</b> 3=2, 5=1, 6=1, 7=1, 10=1, 11=1, 12=1, 17=1, 18=1, 19=1, 23=1, 24=1, 25=1, 26=1, 27=1, 28=1, 29=1, 30=1, 31=1, 32=1, 33=1, 34=1, 75/1=1, 18/B6=1, 18/B7=1, 36=1, 36/1=1, 37=1, 37/1=1, 38=1, 39=1, 40=1, 41=1, 41/1=1, 42=1, 43=1, 44=1, 45=1, 45/1=1, 18/D2=1, 18/D3=1, 18/D1=1, 18/D4=1, 46/1=1, 46=1, 47=1, 48=1, 49=1, 18/B=1, 18/B1=1, 52/3=1, 52/4=1, 50=1, 50/1=1, 51=1, 52=1, 52/1=1, 53=1, 53/1=2, 18/E10,18/E11=2, 19/C=1, 19/1-19/2=2, 54=1, 54/1=1, 55=1, 56=1, 57=1, 58=1, 18=1, 18/1=1, 59=1, 62=1, 61=1, 18/D4=1, 18/D5=1, 18/D6=1, 12=1, 28/D-28/F=3, 37/4=1, 37/5=1, 37/5-1=1, 52/3-52/5=3, 52/1=1, 52/1/1-52/1/5=5, 28/C=1, 28/B=1, 28/B1-28/B3=4, 38/3=1, 52/2=1, 38/A=1, 38/3-38/4=2, 38/1-38/2=2, 53/3=1, 28/1=1, 28/F=1, 28/3=1, 28/1-28/2=2, 28/A1-28/A2=2, 38/B-38/C=2, 127=1, 128=1, 129=1, 130=1, 125=1, 126=1, 121=1, 121/1=1, 120=1, 120/2=1, 119=1, 118=1, 107=1, 108=1, 108/1=1, 67/B-67C=2, 118/1=1, 111=1, 112=1, 117=1, 115=1, 116=1, 80/B=1, 114=1, 114/1=1, 113=1, 110=1, 110/1=1, 105=1, 103=1, 102=1, 99=1, 100=1, 101=1, 98=1, 97=1, 96=1, 94=1, 95=1, 94/2=1, 94/1=1, 93=1, 92/1=1, 91=1, 92=1, 90=1, 89=1, 47/A=1, 47/B=1, 88=1, 46/A-46/B=2, 87=1, 86=1, 85=1, 83=1, 66=1, 67=1, 82=1, 81=1, 65=1, 65/1-65/3=3, 64=1, 37/A-37/G=7, 39/A13-39/A20=8, 74=1, 39/A21-39/A22=2, 39/A21/1=1, 39/A24-39/A25=2, 69=1, 70=1, 71=1, 72=1, 73=1, 77=1, 78=1, 79=1, 80=1, 63=1, 53/2=1, 131=1, 131/1=1, 27A1-27A2=2, 28A2-28A7=6, 52/1/6=1, 28/A8=1, 38/5=1, 28/B5=1, 28A9-28A10=2, 28/A/11-28A/16=6, 22/1-22/2=2, 53/5-53/6=2, 106=1, 52/1-52/2=2, 22A12=1, 95=1, 95/1=1, 22/H=1 Throwpathiyamman kovil st (Total Houses = 49) 163A=1, 162=1, 161=1, 161A=1, 156=1, 158=1, 158A=1, 168=1, 168A=1, 168B=1, 168C=1, 168D=1, 153=1, 153A=1, 148C=1, 148D=1, 142B=1, 142C=1, 148=1, 148C=1, 148A=1, 113A=1, 113=1, 153C=1, 153D=1, 85-D=1, 159-A=1, 11-B=1, 58-C=1, 115-A=1, 36-B=1, 55-B=1, 375-A=1, 11/70-1=1, 11/173-C=1, 11/15/2001=1, 11/15/2002=1, 11/66-1 Kamaraj nagar (Total Houses = 60) 10-61=51, 10-2=1, 282-G=1, 20-G=1, 12=1, 15=1, 15-A=1, 17=1, 16=1, 16-A=1,
6	Boundaries of the concerned ward / Division	
	East	9th Ward, Main Bazaar
	North	4th Ward, Eswaran Kovil Road
	West	West Sarabanga River
	South	11th Ward, Sub Jail Compound
7	Total Population of the Ward / Division	1186

8	If the Population arrived is lesser / higher than the average population of a single ward of the ..... Local Body, the reasons there of may be mentioned.	9.30 higher than the average population
9	Remarks, if any	-

Place : Omalur

Date :

  
**Executive Officer**  
**Omalur Town Panchayat**  
**Salem District**



(OMALUR TOWN PANCHAYAT)  
DRAFT WARD DELIMITATION REPORT

NAME OF THE DISTRICT: SALEM

NAME OF TOWN PANCHAYAT: OMALUR

1	Ward / Division No. concerned	11
2	Name of the areas covered in the Ward / Division	1) Mettur Main Road, 2) Kannanur Mariyamman Kovil Street, 3) Angalamman Kovil Street
3	Average population of the Ward / Division	1085
4	Building Nos. of the concerned ward / Division (Street wise)	Mettur Main Road 1-146=146 Kannanur Mariyamman Kovil Street 1-96=96 Angalamman Kovil Street 1-127=127 <b>Total Buildings = 369</b>
5	Number of households in the concerned Ward / Division (Street wise)	<b>Mettur main road (Total Houses = 146)</b> 1=1, 2=1, 3=1, 4=1, 7=1, 5=1, 6=1, 6/1-6/2=2, 13=1, 14=1, 15=1, 8=1, 9-1, 12=1, 21=1, 21/1-21/11=11, 22=1, 22/1-22/5=5, 23=1, 19=1, 19/1=1, 20=1, 16=1, 17=1, 10/F=1, 10/1-10/5 1-498-498=1, 11=1, 12=1, 13=1, 14=1, 15=1, 16=1, 19=1, 22=1, 23=1, 23/1-23/3=3, 24=1, 25=1, 26=1, 27=1, 28=1, 29=1, 30=1, 34=1, 32=1, 33=1, 35=1, 36=1, 37=1, 37/1-37/2=2, 38=1, 39=1, 40=1, 40/1=1, 44=1, 43=1, 42=1, 45=1, 46=1, 47=1, 48=1, 49=1, 53=1, 54=1, 55=1, 56=1, 57=1, 58=1, 59=1, 48/A=1, 63=1, 64=1, 65=1, 64/1=1, 66=1, 51/A=1, 69=1, 67=1, 68=1, 70=1, 71=1, 72=1, 73=1, 74=1, 75=1, 77=1, 76=1, 78=1, 79=1, 80=1, 81=1, 83=1, 84=1, 85=1, 86=1, 74/1=1, 87=1, 88=1, 89=1, 93=1, 95=1, 96=1, 97=1, 98=1, 100=1, 101=1, 99=1, 104=1134-A=1, 265=1, 284=1, 285=1, 331 -A=1, 164-A=1, 150=1, 165=1, 343=1, 173=1, 331=1, 359-A=1, 329-A=1, 64=1, 215=1, 216=1, 340-A=1, 155=1, 264-A=1, 134-A=1, 90-1=1, 24-1=1, 360-A=1, 355-1=1, 425-A=1, 425-B=1, 277-1=1, 17/448-1=1, 17/448-2=1, 17/314-1=1, 17/140-1=1, 17/69-1=1, 17/342=1, 17/349-1=1, 17/79-1=1, 17/140-2=1, 17/140-3=1, 17/240-2=1, 17/140-4=1, 17/64A=1, 17/64B=1, 17/140-5 <b>Kannanur mariyamman kovil st (Total Houses = 96)</b> 11=1, 12=1, 13=1, 14=1, 15=1, 16=1, 19=1, 22=1, 23=1, 23/1-23/3=3, 24=1, 25=1, 26=1, 27=1, 28=1, 29=1, 30=1, 34=1, 32=1, 33=1, 35=1, 36=1, 37=1, 37/1-37/2=2, 38=1, 39=1, 40=1, 40/1=1, 44=1, 43=1, 42=1, 45=1, 46=1, 47=1, 48=1, 49=1, 53=1, 54=1, 55=1, 56=1, 57=1, 58=1, 59=1, 48/A=1, 63=1, 64=1, 65=1, 64/1=1, 66=1, 51/A=1, 69=1, 67=1, 68=1, 70=1, 71=1, 72=1, 73=1, 74=1, 75=1, 77=1, 76=1, 78=1, 79=1, 80=1, 81=1, 83=1, 84=1, 85=1, 86=1, 74/1=1, 87=1, 88=1, 89=1, 93=1, 95=1, 96=1, 97=1, 98=1, 100=1, 101=1, 99=1, 104=1, 400-642-243=1, 450-A=1, 84=1, 18B-2=1, 187=1, 62=1, 460-1-1 460-2-1 160-1-1 160-2-1 169-A-1 462-A-1 462-B-1 81-1-1 494-18/461-1=1, 18/461-2 <b>Angalamman Kovil Street (Total Houses = 127)</b> 1-41-41=42, 630-1=1, 144-1=1, 639.A=1, 639.B=1, 18/143-1=1, 18/573-1, 41=1, 11=1, 21=1, 31=1, 41=1, 51=1, 61=1, 71=1, 81=1, 91=1, 101=1, 111=1, 121=1, 131=1, 13-1=1, 141=1, 151=1, 161=1, 17-1=1, 171=1, 19-1=1, 181=1, 184/A1=1, 221=1, 231=1, 241=1, 251=1, 261=1, 271=1, 30-1=1, 301=1, 281=1, 291=1, 311=1, 321=1, 331=1, 341=1, 351=1, 361=1, 37 27=1, 30=1, 38-A=1, 38-B=1, 38=1, 37=1, 36=1, 35-A=1, 34=1, 31-A=1, 31-B=1, 31=1, 33-A=1, 33=1, 29=1, 20-A=1, 26-A=1, 26=1, 25=1, 23=1, 23-A=1, 21=1, 22=1, 21-A=1, 20=1, 20-A=1, 20-B=1, 20-C=1, 18-B=1, 18-C=1, 18-D=1, 18-A=1, 18=1, 18-B1=1, 18-C1=1, 18-D1=1, 18-C1=1, 18-C2=1, 18-C3=1, 18C4=1, 19=1, 16-A=1, 16=1, 15-A=1, 15=1, 20-E=1, 17-A=1, 17-B=1, 17-C=1, 12=1, 13=1, 13-A=1, 12-A=1, 12-B=1, 4-10-6=1, 9-A=1, 9-B=1, 9-C=1, 9-D=1, 20-D=1, 313-1=1, 313-2=1, 313-3=1, 20-1=1, 9/18-E-11=1, 2=1, 3=1, 4=1, 5=1, 6=1, 7=1, 7/1=1, 8=1, 9=1, 10=1, 11=1, 12=1, 13=1, 14=1, 15=1, 16=1, 17=1, 18=1, 19=1, 20=1, 21=1, 22=1, 23=1, 24=1, 25=1, 26=1, 27=1, 28=1, 29=1, 30=1, 31=1, 31=1, 51=1, 61=1, 71=1, 101=1, 111=1, 121=1, 171=1, 181=1, 191=1, 221=1, 231=1, 241=1, 251=1, 261=1, 271=1, 281=1, 291=1, 301=1, 311=1, 321=1, 331=1, 341=1, 75/11=1, 18/B61=1,
6	Boundaries of the concerned ward / Division	
	East	12th Ward, Mettur Main Road
	North	10th Ward, Makkan Street
	West	Palbakki Village
	South	13th Ward, Angalamman Kovil
7	Total Population of the Ward / Division	1164
8	If the Population arrived is lesser / higher than the average population of a single ward of the ..... Local Body, the reasons there of may be mentioned.	7.27 higher than the average population
9	Remarks, if any	-

Place : Omalur

Date :

  
 Executive Officer  
 Omalur Town Panchayat  
 Salem District

## ANNEXURE-II(d)

FORMAT

(OMALUR TOWN PANCHAYAT)  
DRAFT WARD DELIMITATION REPORT

NAME OF THE DISTRICT: SALEM


NAME OF TOWN PANCHAYAT: OMALUR

1	Ward / Division No. concerned	12
2	Name of the areas covered in the Ward / Division	1) Railway Road 2) Nehru Nagar 3) V.O.C. Nagar
3	Average population of the Ward / Division	1085
4	Building Nos. of the concerned ward / Division (Street wise)	Railway Road 1-103=103 Nehru Nagar 1-115-115 V.O.C. Nagar 1-130=130 <b>Total Buildings = 348</b>
5	Number of households in the concerned Ward / Division (Street wise)	<p><b>Railway road (Total Houses = 103)</b> 1=1,101=1,81=1,91=1,09=1,61=1,71=1,06=1,07- =1,51=1,41=1,31=1,11=1,21=1,02=1,02- =1,68/11=1,68/21=1,68/31=1,68/41=1,721=1,731=1,741=1,751=1,761= 1,771=1,77/11=1,77/21=1,781=1,791=1,801=1,811=1,691=1,69/11=1,0 8=1,671=1,681=1,91=1,701=1,702=1,703=1,704=1,705=1,706=1,707= 1,708=1,709=1,710=1,711=1,401=1,501=1,641=1,631=1,411=1,421=1, 431=1,432=1,433=1,434=1,435=1,436=1,437=1,438=1,439=1,440=1,4 41=1,442=1,443=1,444=1,445=1,446=1,447=1,448=1,449=1,450=1,45 1=1,381=1,382=1,383=1,384=1,385=1,386=1,387=1,388=1,389=1,390 =1,391=1,40/11=1,371=1,361=1,351=1,49/41=1,461=1,471=1,321=1,3 11=1,331=1,341=1,49/3- 11=1,49/61=1,49/71=1,49/31=1,49/41=1,49/51=1,491=1,49/21=1,49/11 =1,48/21=1,48/31=1,48/41=1,48/51=1,58/11=1,48/11=1,48/71=1,48/61= 1,50/21=1,51/11=1,50/11=1,511=1,501=1,521=1,53/11=1,531=1,541=1, 551=1,551=1,571=1,561=1,581=1,601=1,61</p> <p><b>Nehru nagar (Total Houses = 115)</b> 11=1,21=1,02-2=1,261=1,26-1=1,03=1,31=1,41=1,51=1,05- =1,61=1,06=1,71=1,08-81=1,91=1,101=1,10- 111=1,121=1,131=1,141=1,8/A21=1,8/A11=1,16-16-16-16- 161=1,171=1,11 11=1,11/B1=1,181=1,13-191=1,19-211=1,21- 221=1,231=1,23-241=1,251=1,14/A1=1,271=1,281=1,291=1,31- 301=1,311=1,321=1,331=1,341=1,351=1,361=1,35/11=1,371=1,37/11= 1,401=1,40/11=1,40/21=1,40/31=1,421=1,431=1,441=1,44/11=1,44/21= 1,451=1,46/C1=1,46/11=1,46/21=1,471=1,481=1,33/A1=1,491=1,501=1, 50/11=1,8/B1=1,50/21=1,511=1,521=1,531=1,53/11=1,541=1,551=1,5 61=1,571=1,581=1,58/11=1,58/21=1,591=1,</p> <p>60=1,601=1,61/21=1,611=1,61/11=1,42/E1=1,621=1,631=1,641=1,651 =1,65/11=1,661=1,671=1,681=1,67/11=1,701=1,381=1,39</p> <p><b>V.O.C. Nagar (Total Houses = 130)</b> 1=1,2=1,3=1,4=1,5=1,5/1=1,6=1,7=1,8=1,9=1,9/1- 9/6=6,10=1,11=1,12=1,13=1,14=1,15=1,16=1,17=1,18=1,19=1,20=1,21 A31- 21A35=5,22=1,23=1,24=1,25=1,26=1,27=1,28=1,29=1,30=1,31=1,32=1 ,33=1,34=1,35=1,36=1,37=1,38=1,39=1,40=1,41=1,42=1,43=1,44=1,45 =1,46=1,47=1,48=1,49/1=1,50=1,51=1,52=1,53=1,54=1,55=1,56=1,57= 1,58=1,59=1,60=1,61=1,62=1,63=1,64=1,65=1,66=1,67=1,68=1,69=1,7 0=1,71=1,72=1,73/1- 73/2=2,74=1,75=1,76=1,77=1,78=1,79=1,80=1,81=1,91=1,101=1,111= 1,121=1,131=1,151=1,15-161=1,171=1,181=1,191=1,19- 201=1,211=1,221=1,19- 261=1,271=1,281=1,231=1,241=1,251=1,571=1,291=1,301=1,311=1,3 21=1,331=1,371=1,381=1,351=1,361=1,341=1,33/11=1,391=1,401=1,4 11=1,421=1,431=1,441=1,471=1,47/11=1,461=1,451=1,491=1,481=1,5 01=1,581=1,511=1,521=1,52/11=1,52/21=1,52/31=1,531=1,541=1,551 =1,561=1,56/11=1,471=1,701=1,711=1,721=1,731=1,741=1,751=1,681 =1,43/G1=1,68/11=1,68/21=1,68/31=1,761=1,43/F11=1,76/11=1,76/21= 1,76/31=1,67/11=1,67/51=1,67/31=1,67/21=1,67/71=1,67/41=1,67=1</p>

6	Boundaries of the concerned ward / Division	
	East	8th Ward, Brindhavan Theatre
	North	9th Ward, Kannanur Mariyamman Kovil
	West	13th Ward, Main Bazaar
	South	15th Ward, Mettur Main Road
7	Total Population of the Ward / Division	1098
8	If the Population arrived is lesser / higher than the average population of a single ward of the	1.16 higher than the average population
9	Remarks, if any	-

Place : Omalur

Date :

  
**Executive Officer**  
**Omalur Town Panchayat**  
**Salem District**

## ANNEXURE-II(d)

FORMAT

(OMALUR TOWN PANCHAYAT)  
DRAFT WARD DELIMITATION REPORT

NAME OF THE DISTRICT: SALEM


NAME OF TOWN PANCHAYAT: OMALUR

1	Ward / Division No. concerned	13
2	Name of the areas covered in the Ward / Division	1) Kamaraj Nagar
3	Average population of the Ward / Division	1085
4	Building Nos. of the concerned ward / Division (Street wise)	Kamaraj Nagar 1-355=355 <b>Total Buildings = 355</b>
5	Number of households in the concerned Ward / Division (Street wise)	<b>Kamaraj nagar (Total Houses = 355)</b> 1=1,2=1,3=1,4=1,5=1,6=1,7=1,7/1=1,8=1,9=1,10=1,11=1,12=1,13=1,14=1,15=1,16=1,17=1,18=1,19=1,20=1,21=1,22=1,23=1,24=1,25=1,26=1,27=1,28=1,29=1,30=1,31=1,31=1,51=1,61=1,71=1,101=1,111=1,121=1,171=1,181=1,191=1,221=1,231=1,241=1,251=1,261=1,271=1,281=1,291=1,301=1,311=1,321=1,331=1,341=1,75/11=1,18/B61=1,18/B71=1,361=1,36/11=1,371=1,37/11=1,381=1,391=1,401=1,411=1,41/11=1,421=1,422=1,423=1,424=1,425=1,426=1,427=1,428=1,429=1,430=1,9/18-E=1, 346-A=1, 346-B=1, 346-C=1, 346-D=1, 325-A=1, 325-B=1, 325-C=1, 325-D=1, 325-E=1, 325-F=1, 325-G=1, 325-H=1, 325-I=1, 325=1, 326=1, 331-A=1, 315-341-27=1, 337-A=1, 337-B=1,337-A=1, 339-A=1, 338-A=1, 341-A=1, 341-B=1, 341-C=1, 341-D=1, 341-E=1, 313=1, 317-A=1, 320-A=1, 320-B=1, 45=1, 43-A=1, 39=1, 40=1, 41=1,11=1,21=1,31=1,41=1,51=1,61=1,71=1,81=1,91=1,101=1,111=1,121=1,131=1,13=1,141=1,151=1,161=1,17=1,171=1,19=1,181=1,184/A1=1,221=1,231=1,241=1,251=1,261=1,271=1,30=1,301=1,281=1,291=1,311=1,321=1,331=1,341=1,351=1,361=1,37 27=1, 30=1, 38-A=1, 38-B=1, 38=1. 37=1. 36=1. 35-A=1. 34=1. 31-A=1. 31=1, 19=1, 16-A=1, 16=1, 15-A=1, 15=1, 20-E=1, 17-A=1, 17-B=1, 17-C=1, 12=1, 13=1, 13-A=1, 12-A=1, 12-B=1, 4-10-6=1, 9-A=1, 9-B=1, 9-C=1, 9-D=1, 20-D=1, 313-1=1, 313-2=1, 313-3=1, 20-1=1, 9/18-E-11=1,2=1,3=1,4=1,5=1,6=1,7=1,7/1=1,8=1,9=1,10=1,11=1,12=1,13=1,14=1,15=1,16=1,17=1,18=1,19=1,20=1,21=1,22=1,23=1,24=1,25=1,26=1,27=1,28=1,29=1,30=1,31=1,31=1,51=1,61=1,71=1,101=1,111=1,121=1,171=1,181=1,191=1,221=1,231=1,241=1,251=1,261=1,271=1,281=1,291=1,301=1,311=1,321=1,331=1,341=1,75/11=1,18/B61=1
6	Boundaries of the concerned ward / Division	
	East	12th Ward, Mettur Main Road
	North	11th Ward, Kamaraj Nagar
	West	West Sarabanga River
	South	14th Ward, Kottai Mariyamman Kovil
7	Total Population of the Ward / Division	1120

8	If the Population arrived is lesser / higher than the average population of a single ward of the ..... Local Body, the reasons there of may be mentioned.	3.20 higher than the average population
9	Remarks, if any	-

Place : Omalur

Date :

  
**Executive Officer**  
**Omalur Town Panchayat**  
**Salem District**

## ANNEXURE-II(d)

FORMAT

(OMALUR TOWN PANCHAYAT)  
DRAFT WARD DELIMITATION REPORT

NAME OF THE DISTRICT: SALEM

NAME OF TOWN PANCHAYAT: OMALUR

1	Ward / Division No. concerned	14
2	Name of the areas covered in the Ward / Division	1) Mettur Main Road 2) Main Bazaar Street
3	Average population of the Ward / Division	1085
4	Building Nos. of the concerned ward / Division (Street wise)	Mettur Main Road 1-247=247 Main Bazaar Street 1-74=74 <b>Total Buildings = 321</b>
5	Number of households in the concerned Ward / Division (Street wise)	<b>Mettur main road (Total Houses = 247)</b> 1=1,2=1,3=1,4=1,5=1,5/1=1,6=1,7=1,8=1,9=1,9/1- 9/6=6,10=1,11=1,12=1,13=1,14=1,15=1,16=1,17=1,18=1,19=1,20=1,21A31- 21A35=5,22=1,23=1,24=1,25=1,26=1,27=1,28=1,29=1,30=1,31=1,32=1,33=1,34=1,35=1,36=1,37=1,38=1,39=1,40=1,41=1,42=1,43=1,44=1,45=1,46=1,47=1,48=1,49/1=1,50=1,51=1,52=1,53=1,54=1,55=1,56=1,57=1,58=1,59=1,60=1,61=1,62=1,63=1,64=1,65=1,66=1,67=1,68=1,69=1,70=1,71=1,72=1,73/1- 73/2=2,74=1,75=1,76=1,77=1,78=1,79=1,80=1,81=1,91=1,101=1,111=1,121=1,131=1,151=1,15- 161=1,171=1,181=1,191=1,19-201=1,211=1,221=1,19- 261=1,271=1,281=1,231=1,241=1,251=1,571=1,291=1,301=1,311=1,321=1,331=1,371=1,381=1,351=1,361=1,341=1,33/11=1,391=1,401=1,411=1,421=1,431=1,441=1,471=1,47/11=1,461=1,451=1,491=1,481=1,501=1,581=1,511=1,521=1,52/11=1,52/21=1,52/31=1,531=1,541=1,551=1,561=1,56/11=1,471=1,701=1,711=1,721=1,731=1,741=1,751=1,681=1,43/G1=1,68/11=1,68/21=1,68/31=1,761=1,43/F11=1,76/11=1,76/21=1,76/31=1,67/11=1,67/51=1,67/31=1,67/21=1,67/71=1,67/41=1,67/61=1,35/11=1,59/B1=1,361=1,36/11=1,36/21=1,59/C1=1,591=1,611=1,621=1,601=1,631=1,63/11=1,170/11=1,1701=1,1691=1,126/A1=1,126A1=1,1 <b>Main Bazaar st (Total Houses = 74)</b> 11=1,21=1,31=1,41=1,51=1,61=1,71=1,81=1,91=1,101=1,111=1,121=1,131=1,13-1,141=1,151=1,161=1,17-1,171=1,19-1,181=1,184/A1=1,221=1,231=1,241=1,251=1,261=1,271=1,30-301=1,281=1,291=1,311=1,321=1,331=1,341=1,351=1,361=1,37=1
6	Boundaries of the concerned ward / Division	
	East	15th Ward, Nehru Nagar
	North	13th Ward, Railway Road
	West	Kottai Mariyamman Kovil village panchayat
	South	East Sarabanga River
7	Total Population of the Ward / Division	1013
8	If the Population arrived is lesser / higher than the average population of a single ward of the ..... Local Body, the reasons there of may be mentioned.	6.69 Lesser than the average population
9	Remarks, if any	-

Place : Omalur

Date :

  
**Executive Officer**  
**Omalar Town Panchayat**  
**Salem District**

## ANNEXURE-II(d)

FORMAT

(OMALUR TOWN PANCHAYAT)  
DRAFT WARD DELIMITATION REPORT

NAME OF THE DISTRICT: SALEM

NAME OF TOWN PANCHAYAT: OMALUR

1	Ward / Division No. concerned	15
2	Name of the areas covered in the Ward / Division	1) Kottai Mariyamman Kovil Street & Sugantham Nagar 2) Mettur Main Road
3	Average population of the Ward / Division	1085
4	Building Nos. of the concerned ward / Division (Street wise)	Kottai Mariyamman Kovil Street & Sugantham Nagar 1-185=185 Mettur Main Road 1-123=123 <b>Total Buildings = 308</b>
5	Number of households in the concerned Ward / Division (Street wise)	<p><b>Kottai mariyamman kovil st and sugantham nagar (Total Houses = 185)</b>  40/11=1,40/21=1,421=1,411=1,441=1,431=1,451=1,461=1,471=1,481=1,491  =1,50/11=1,501=1,511=1,521=1,88/C1=1,88/B1=1,88/D1=1,531=1,541=1,55  1=1,561=1,571=1,581=1,591=1,601=1,611=1,621=1,631=1,1/C41=1,1/A221  =1,1/C71=1,1/C61=1,68/41=1,68/31=1,341=1,33/11=1,371=1,331=1,41=1,04-  =1,9/A1=1,9/B1=1,9/E1=1,91=1,21=1,821=1,10/E1=1,09-09-  11=1,71=1,81=1,101=1,10-121=1,131=1,671=1,231=1,151=1,15-15-  29/21=1,29-141=1,111=1,841=1,22-161=1,171=1,19-  191=1,181=1,201=1,202=1, 203=1, 204=1, 205=1, 206=1, 207=1, 208=1,  209=1, 210=1, 211=1, 212=1, 213=1, 214=1, 215=1, 216=1, 217=1, 218=1,  219=1, 220=1, 221=1, 222=1, 223=1, 224=1, 225=1, 226=1, 227=1, 228=1,  229=1, 230=1, 231=1, 232=1, 233=1, 234=1, 235=1, 236=1, 237=1, 238=1,  239=1, 240=1, 241=1, 242=1, 243=1, 244=1, 245=1, 246=1, 247=1, 248=1,  249=1, 250=1, 251=1, 252=1, 253=1, 254=1, 255=1, 256=1, 257=1, 258=1,  259=1, 260=1,  261=1,851=1,221=1,211=1,241=1,E81=1,16/A1=1,281=1,861=1,86/11=1,11/  E1=1,12/E1=1,13/E1=1,30-14/E1=1,291=1,29-  311=1,301=1,30/21=1,E61=1,E51=1,E21=1,40/51=1,40/31=1,391=1,381=1,3  8/11=1,361=1,36/11=1,351=1,40/41=1,401=1,40/11=1,40/21=1,651=1,641=1,  64/11=1,1/A261=1,1/A361=1,1/A241=1,801=1,801A1-801A6=6,  1/A331=1,1/A341=1,1/A34/11=1,11=1,1/A231=1,1/A23/11=1,1/A23/21=1,761  =1,1/A16/A1=1,1/A251=1,791=1,79/11=1,79/21=1,1/A141=1,661=1,1/A351=1  ,1/A35/11=1,1/A301=1,781=1,771=1,75/11=1,741=1,751=1,731=1,721=1,1/A  311=1,811=1,711=1,691=1,19/E11=1,19/E21=1,1/C51=1,01-01-1 A271=1,01-  1/A81=1,1/A321=1,1/A281=1,1/A291=1,1/A29/11=1,68/21=1,68/31=1,681=1,  68/31=1,68/11=1,901=1,1/A201=1,1/A211=1,1/A181=1,74/1=1</p> <p><b>Mettur main road (Total Houses = 123)</b>  1=1,2=1,3=1,4=1,5=1,6=1,7=1,7/1=1,8=1,9=1,10=1,11=1,12=1,13=1,14=1,15  =1,16=1,17=1,18=1,19=1,20=1,21=1,22=1,23=1,24=1,25=1,26=1,27=1,28=1,  29=1,30=1,31=1,31=1,51=1,61=1,71=1,101=1,111=1,121=1,171=1,181=1,19  1=1,221=1,231=1,241=1,251=1,261=1,271=1,281=1,291=1,301=1,311=1,32  1=1,331=1,341=1,75/11=1,18/B61=1,18/B71=1,361=1,36/11=1,371=1,37/11=1,  381=1,391=1,401=1,411=1,41/11=1,421=1,422=1,423=1,424=1,425=1,426  =1,427=1,428=1,429=1,430=1,  431=1,432=1,433=1,434=1,435=1,436=1,437=1,438=1,439=1,440=1,441=1,  442=1,443=1,444=1,445=1,446=1,447=1,448=1,449=1,450=1,451=1,45/11=  1,18/D21=1,18/D31=1,18/D11=1,18/D41=1,46/11=1,461=1,471=1,481=1,491  =1,18/B1=1,18/B11=1,52/31=1,52/41=1,501=1,50/11=1,511=1,512=1,513=1,  514=1,515=1,516=1,517=1,518=1,519=1,520=1,521=1,52/11=1,531=1,532=  1,533=1,534=1,535=1,536=1,537=1,538=1,539=1,540=1,53/11=1,53/11=1,18  /E101=1,18/E111=1,19/C1=1,19-  541=1,54/11=1,551=1,561=1,571=1,581=1,181=1,18-  591=1,621=1,611=1,18/D41=1,18/D51=1,18/D61=1,121=1,28/D1=1,28/E1=1,  28/F1=1,37/41=1,37/51=1,37/5-  11=1,52/31=1,52/41=1,52/51=1,52/11=1,52/1/11=1,52/1/21=1,52/1/41=1,52/1  /31=1,52/1/51=1,28/C1=1,28/B1=1,28/B11=1,28/B21=1,28/B31=1,28/B11=1,  38/31=1,52/21=1,38/A1=1,38/31=1,38/41=1,38/11=1,38/21=1,53/31=1,28-  28/F1=1,28-  A11=1,28/A21=1,38/B1=1,38/C1=1,1271=1,1281=1,1291=1,1301=1,1251=1,  1261=1,1211=1,121/11=1,108/11=1,67/B1=1,67/C1=1,118/1</p>

6	Boundaries of the concerned ward / Division	
	East	8th Ward, Travellers Bungalow
	North	12th Ward, Mettur Main Road
	West	13th Ward, Railway Gate
	South	14th Ward, V.O.C. Nagar
7	Total Population of the Ward / Division	972
8	If the Population arrived is lesser / higher than the average population of a single ward of the ..... Local Body, the reasons there of may be mentioned.	10.47 Lesser than the average population
9	Remarks, if any	Couldn't partition

Place : Omalur

Date :

  
**Executive Officer**  
**Omalur Town Panchayat**  
**Salem District**