

ANNEXURE-I(d)


FORMAT

(TOWN PANCHAYAT)
DATA ON DRAFT WARD DELIMITATION PROPOSAL

NAME OF THE DISTRICT : SALEM

NAME OF TOWN PANCHAYAT : KONGANAPURAM

SL.No	Name of Town Panchayat	2011 Census Population	Sanctioned Strength (Total Wards / Division)	Total No. of Residential Buildings	Average Population in a Ward / Division Col.(3)/Col.(4)	Average No. of Residential Building in a Ward / Division Col.(5)/Col.(4)	Average Household Population Col.(6)/Col.(7)	Proposed Ward / Division No.	No. of Residential Building in the proposed Ward / Division	Assessed Population of proposed Wared / Division Col.(8) x Col.(10)	Difference in Assessed Population from Average Population Col.(11) - Col.(6)	Percentage difference from Average Population Col.(12) x 100 / Col.(6)	Reasons for difference	Remarks
1	2	3	4	5	6	7	8	9	10	11	12	13	14	15
1	Konganapuram	9286	15	2997	619.00	200	3.095	1	185	573	-46.43	-7.50	-	-
2								191	591	-27.86	-4.50	-	-	
3								207	641	21.67	3.50	-	-	
4								195	604	-15.47	-2.50	-	-	
5								182	563	-55.71	-9.00	-	-	
6								217	674	52.62	8.50	-	-	
7								210	650	30.95	5.00	-	-	
8								212	656	37.14	6.00	-	-	
9								182	563	-55.71	-9.00	-	-	
10								181	562	-58.80	-9.50	-	-	
11								182	565	-55.71	-9.00	-	-	
12								207	643	21.67	3.50	-	-	
13								215	665	46.43	7.50	-	-	
14								217	674	52.62	8.50	-	-	
15								214	662	43.33	7.00	-	-	
								2997	9286					

Place : Konganapuram
Date : 15.12.2017Signature :
Name :
Designation :

Ward Delimitation Officer /
Executive Officer
Konganapuram Town Panchayat
Salem District

ANNEXURE-II(d)

FORMAT

**KONGANAPURAM TOWN PANCHAYAT
DRAFT WARD DELIMITATION REPORT**

NAME OF THE DISTRICT: SALEM

NAME OF TOWN PANCHAYAT: KONGANAPURAM

1	Ward / Division No. concerned	Ward No-1
2	Name of the areas covered in the Ward / Division	1. Gengupatti 2. Mullikadu 3. NagappanKottai
3	Average population of the Ward / Division	619
4	Building Nos. of the concerned ward / Division (Street wise)	1.Gengupatti - 1 to 54 2.Mullikadu - 1 to 39 3.NagappanKottai -1 to 73
5	Number of households in the concerned Ward / Division (Street wise)	<u>STREET NAME :- GENgupATTI - (54)</u> (1to2=2,4 to11=8, 13=1,13x=1,14x=1,15=1,15A=1, 16 to19=4,21to 25=5,25A=1,26 to 27=2,29 to 33=5 33A=1, 34 to 41=8,42x=1,43=1,45 to 47=3,49 to 50=2,52 to 55=4, 55A=1, 55B=1) <u>STREET NAME :- MULLIKADU - (39)</u> (1to 4=4,5X=1,6=1,6X=1,7X=1,8=1 8X=1, 9=1, 9X=1,10=1,10X=1,11 to17=7, 18=1,20=1,21=1,22 to 28=7, 29B=1,29B1=1, 30=1, 30A=1, 31A=1, 32=1,32A=1,33=1) <u>STREET NAME :- NAGAPPANKOTTAI (73)</u> (4=1,5=1,5A=1,6to7=2,7A=1,7B=1,8 to 9=2,9A=1,10=1,12 to13=2,13A=1,14 to15=2, 15A=1,16 to 26=11,26A=1, 28 to30=2, 32=1,32A=1,33=1,33A=1,34 to 39 =5,39A=1, 39B=1, 42 to47=5, 47A=1, 47B=1, 48=1, 48A=1, 48B=1, 49 to50=2, 54=1, 54A=1, 55=1, 55A=1, 56to57=2, 60to72=13) (No Taxation=19)
6	Boundaries of the concerned ward / Division	
	North	Koranampatti Panchayat
	East	Ward no.2 Kundurasampalayam Boundary
	South	Ward no.3 Rakkiyampatti Kudi St
	West	Kurumampatti Panchayat Boundary
7	Total Population of the Ward / Division	573
8	If the Population arrived is lesser / higher than the average population of a single ward of the Konganapuram Local Body, the reasons there of may be mentioned.	Average Population
9	Remarks, if any	-

Place Konganapuram

Date : 15.12.2017

Signature:

Name :

Designation: Ward Delimitation Officer / Executive officer
Konganapuram Town Panchayat, Salem District

ANNEXURE-II(d)

FORMAT

**KONGANAPURAM TOWN PANCHAYAT
DRAFT WARD DELIMITATION REPORT**

NAME OF THE DISTRICT: SALEM

NAME OF TOWN PANCHAYAT: KONGANAPURAM

1	Ward / Division No. concerned	Ward No- 2
2	Name of the areas covered in the Ward / Division	Kundurasampalayam
3	Average population of the Ward / Division	619
4	Building Nos. of the concerned ward / Division (Street wise)	KUNDURASAMPALAYAM (1 to 177)
5	Number of households in the concerned Ward / Division (Street wise)	<u>STREET NAME : - KUNDURASAMPALAYAM (177)</u> (1=1,2A=1,3to4=2,4B=1,5=1,5A=1,6to11=5,11A=1, 12 to15=4,17=1,17A=1,18to21=4,23=1,23A=1, 23B=1, 24=1, 24A=1, 25to27=2, 27C=1, 28=1, 28A=1, 29=1, 32=1, 32A=1, 36=1, 36A=1, 36A1=1, 36B=1, 36B1=1, 36C=1, 36E=1, 36F=1, 36G=1, 36H=1, 36I=1, 36J=1,37to39=3, 39D=1, 40=1, 40A=1, 41=1, 41A=1, 42=1, 43=1, 43/1=1,43C=1, 45 to 50=5, 50A=1, 50B=1, 51=1, 52A=1, 53to55=3, 55A=1, 57=1, 59=1, 60=1, 62to64=2, 67to69=2, 70A=1,71=1, 71A=1, 73to82=10, 82A=1, 82B=1, 84=1,84A=1,85=88=4,88A=1,89=1, 89A=1, 89A1=1,92A=1,93=99=7,101=1,102=1, 102B=1,103to107=5,107A=1,108=1,109to110=2, 111 to 149=39, 43B=1, 39A=1, 109A=1, 125A=1, 150B=1,145=1, 187A=1, 120b1=1, 143c1=1, 110a1=1, 140a1=1,140b1=1) (No Taxation = 14)
6	Boundaries of the concerned ward / Division	
	North	Koranampatti Panchayat Boundary
	East	Koranampatti Panchayat Boundary
	South	Ward no.4 Rakkiyampatti Nayakkar St
	West	Ward no.1 Mulikadu Boundary
7	Total Population of the Ward / Division	591
8	If the Population arrived is lesser / higher than the average population of a single ward of the Konganapuram Local Body, the reasons there of may be mentioned.	Average Population
9	Remarks, if any	-

Place Konganapuram

Date : 15.12.2017

Signature:

Name :

Designation: Ward Delimitation Officer / Executive officer
Konganapuram Town Panchayat, Salem District


ANNEXURE-II(d)

FORMAT

**KONGANAPURAM TOWN PANCHAYAT
DRAFT WARD DELIMITATION REPORT**

NAME OF THE DISTRICT: SALEM

NAME OF TOWN PANCHAYAT: KONGANAPURAM

1	Ward / Division No. concerned	Ward No-3
2	Name of the areas covered in the Ward / Division	1. Karattuvalavu 2. Manakkadu 3. Pattankadu 4. Rakkiyampatti Kudi Street
3	Average population of the Ward / Division	619
4	Building Nos. of the concerned ward / Division (Street wise)	1. KARATTUVALAVU -1 TO 75 2. MANAKKADU- 1 TO 13 3. PATTANKADU - 1 TO 14 4. RAKKIYAMPATTI KUDI STREET - 1 TO 89
5	Number of households in the concerned Ward / Division (Street wise)	<u>STREET NAME : -KARATTUVALAVU (75)</u> (1to5=5,5A=1,6=1,7=1,9=1,9B=1,9C=1,10=1,11=1,11A=1,12=1,12A=1,13=16=4,17A=1,18to25=8,26A=1,29=1,29A=1,34=1,34A=1,35=1,37=1,38=1,43to48=5,48A=1,48A1=1,49=1,50=1,50A=1,51to56=6,56A=1,57/1=1,58 to 60=3,60A=1,61A=1,62A=1,62B=1,63=1,63A=1,63A1=1,64=1,64A=1,65=1,65A=1,65I=1,65J=1,66=1,66A=1,66B=1) <u>STREET NAME : - MANAKKADU(13)</u> 1 to 13=13 <u>STREET NAME : -PATTANKADU (14)</u> 1 to 14=14 <u>STREET NAME : -RAKKIYAMPATTI KUDI STREET (89)</u> (1to5=6,6A=1,7to11=5,11C=1,11D=1,11E=1,16A=1,17=1,17A=1,18=1,20=1,20A=1,21to27=7,29=1,29A=1,34A=1,36 to 47=12,47A=1,48A=1,49to52=4,56=1,59A=1,60=1,61=1,64 to 67=4,67A=1,68=1,76=1,76A=1,77=1,77A=1,77B=1,78=1,79=1,82A=1,87A=1,89=1,89A=1,89B=1,95=1,96=1,100to107=8,109A=1,110=1,10A=1,66E=1,65B=1,10=1,73A=1,69=1,42A=1) (No Taxation = 16)
6	Boundaries of the concerned ward / Division	
	North	Ward no.1 Mullikadu
	East	Ward no.4 Rakkiyampatti Nayakkar st
	South	Wardno.4 Edappadi Road
	West	Kurumampatti Road
7	Total Population of the Ward / Division	641
8	If the Population arrived is lesser / higher than the average population of a single ward of the Konganapuram Local Body, the reasons there of may be mentioned.	Average Population
9	Remarks, if any	-

Place Konganapuram

Date : 15.12.2017

Signature:

Name :

Designation: Ward Delimitation Officer / Executive officer
Konganapuram Town Panchayat, Salem District

ANNEXURE-II(d)

FORMAT

**KONGANAPURAM TOWN PANCHAYAT
DRAFT WARD DELIMITATION REPORT**

NAME OF THE DISTRICT: SALEM

NAME OF TOWN PANCHAYAT: KONGANAPURAM


1	Ward / Division No. concerned	Ward No-4
2	Name of the areas covered in the Ward / Division	1. Athapanoor Mel Valavu 2. Athapanoor Keel Valavu 3. Poosari Valavu 4. Pannaiyakaran Kadu 5. Rakkiyampatti Nayakar Street
3	Average population of the Ward / Division	619
4	Building Nos. of the concerned ward / Division (Street wise)	1. Athapanoor Mel Valavu - 1 to 89 2. Athapanoor Keel Valavu -1 to 13 3. Poosari Valavu - 1 to 10 4. Pannaiyakaran Kadu - 1 to 8 5. Rakkiyampatti Nayakar Street - 1 to 57
5	Number of households in the concerned Ward / Division (Street wise)	<u>STREET NAME : - ATHAPANOOR MEL VALAVU (89)</u> (2to10=9,10A=1,10A1=1,10B=1,10C=1,11to21=10, 21A=1, 21B=1, 21C=1,22to24=3,24A=1,25to31=7, 31A=1, 32=1, 32A=1,32B=1,33 to 36=4, 36A=1, 36B=1,36C=1,36D=1,36E=1, 36F=1,36G=1, 37to40=4,41A=1,42to47=5,47A=1,48to55=8,56A=1, 57to62=6, 63A=1, 64=1, 64A=1, 64B=1, 64C=1,65 to 68=4) <u>STREET NAME : - ATHAPANOOR KEEL VALAVU (13)</u> (4A=1,4B=1,4C=1,4D=1,5to13=9) <u>STREET NAME := POOSARI VALAVU (10)</u> (1to5=5,7A=1,8=1,11to13=3) <u>STREET NAME :- PANNAIYAKARAN KADU (8)</u> 1 to 8 =8 <u>STREET NAME :- RAKKIYAMPATTI NAYAKAR STREET (57)</u> (2to4=3,9=1,10=1,13=1,15to20=6,20A=1,21 to33=13,33A=1,34=1,36=1,40=1, 45=1,45A=1, 45A1=1,45B=1,46 to60=15,70A=1,73=1,73A=1,74=1, 74A=1 74B=1 74C=1 75=1)
6	Boundaries of the concerned ward / Division	
	North	Wardno.2 Kundurasampalayam
	East	Wardno.7 Edappadi Road Burial Ground
	South	Wardno.8 Rangampalayam Kudi st
	West	Ward no.3 Karattuvalavu
7	Total Population of the Ward / Division	604
8	If the Population arrived is lesser / higher than the average population of a single ward of the Konganapuram Local Body, the reasons there of may be mentioned.	Average Population
9	Remarks, if any	-

Place Konganapuram

Date : 15.12.2017

Signature:

Name :

Designation: Ward Delimitation Officer / Executive officer
Konganapuram Town Panchayat, Salem District


ANNEXURE-II(d)

FORMAT

**KONGANAPURAM TOWN PANCHAYAT
DRAFT WARD DELIMITATION REPORT**

NAME OF THE DISTRICT: SALEM

NAME OF TOWN PANCHAYAT: KONGANAPURAM

1	Ward / Division No. concerned	Ward No -5
2	Name of the areas covered in the Ward / Division	1. Rakkiyampatti Arunthathiyar Street 2. Kilakadu 3. Nachankadu 4. Saanankadu
3	Average population of the Ward / Division	619
4	Building Nos. of the concerned ward / Division (Street wise)	1. Rakkiyampatti Arunthathiyar Street - 1 to 92 2. Kilakadu - 1 to 15 3. Nachankadu - 1 to 17 4. Saanankadu - 1 to 34
5	Number of households in the concerned Ward / Division (Street wise)	<u>STREET NAME :- RAKKIYAMPATTI ARUNTHATHIYAR STREET (92)</u> (5to7=3,7A=1,10=1,10B=1,11to14=3,17=1,19=1,19A=1,20 to21=2 21A=1, 21B=1, 23=1, 24=1, 24A=1, 24B=1, 25=1,28=1,29=1, 30=1, 32/1=1,32A=1,32B=1, 33A=1, 34=1,35=1, 35A=1, 36=1, 37=1, 37A=1,37B=1,38=1, 40to41=2,41A=1,44=1, 44B=1, 45A=1, 49A=1,50=1, 50A=1, 50A1=1, 52=1, 53=1, 54A=1, 55=1, 57=1, 60A=1,62A=1, 64=1, 65=1,66to72=7, 73=1, 74=1, 74A=1, 78=1, 78A=1, 78B=1,78C=1,79 to100=21) <u>STREET NAME :- KILAKADU (15)</u> (2=1,4=1,5=1,5A=1,6=1,6A=1,7=1,8A=1,9=1,11 to16=6) <u>STREET NAME :- NACHANKADU (17)</u> (1=1,3=1,5=1,5A=1,6=1,7=1,9=1,10 to17=7) <u>STREET NAME :- SAANAN KADU (34)</u> (1=1,2=1,2A=1,2B=1,5=1,6=1,9=1,11=1,11A=1,12 to17=6, 22=1, 22A=1,23=1,25=1,26 to29=4,29A=1, 30to39=10)(<u>No Taxation=24</u>)
6	Boundaries of the concerned ward / Division	
	North	Koranampatti Panchayat Boundary
	East	Ward no.6 Omalur Raod
	South	Ward no.4 Athpanoor
	West	Ward no.2 Kundurasampalayam
7	Total Population of the Ward / Division	563
8	If the Population arrived is lesser / higher than the average population of a single ward of the Konganapuram Local Body, the reasons there of may be mentioned.	Average Population
9	Remarks, if any	-

Place Konganapuram

Date : 15.12.2017

Signature:

Name :

Designation: Ward Delimitation Officer / Executive officer
Konganapuram Town Panchayat, Salem District

ANNEXURE-II(d)

FORMAT

**KONGANAPURAM TOWN PANCHAYAT
DRAFT WARD DELIMITATION REPORT**

NAME OF THE DISTRICT: SALEM

NAME OF TOWN PANCHAYAT: KONGANAPURAM


1	Ward / Division No. concerned	Ward No-6
2	Name of the areas covered in the Ward / Division	Morambukkadu
3	Average population of the Ward / Division	619
4	Building Nos. of the concerned ward / Division (Street wise)	Morambukkadu - 1 to 186
5	Number of households in the concerned Ward / Division (Street wise)	<u>STREET NAME :- MORAMBUKKADU (186)</u> (30=1,32=1,32A=1,25A1=1, 33=1,33A=D=1, 34=1, 34A=1, 35 to 37= 3,37A=1,38 to42=5, 42/1=1, 42A=1, 43=1,43A=1,44=1=7=1,45=1, 46=1, 46/1=1, 46A=1, 47 to 56=10, 56A=1, 57=1, 57A=1,58H=1, 60=1, 60/1=1,62 to 64=3, 65A=1,66 to78=13,123=1,80 to 83=4, 83A=1,84=1, 86 to 94=9,94A=B =1, 95=1, 98=1,98A=1, 99=1,101=1,102A=1,103 to120=18,120A=1,122 to128=7,128A=1,128A1=1, 129 to183=55,187 to 219=33) (No Taxation =31)
6	Boundaries of the concerned ward / Division	
	North	Wardno.5 Rakkiyampatti Arunthathiyar st
	East	Wardno.15 Pudhukadu Border
	South	Ward no.14 Salem Road
	West	Wardno.7 Rajaveethi
7	Total Population of the Ward / Division	674
8	If the Population arrived is lesser / higher than the average population of a single ward of the Konganapuram Local Body, the reasons there of may be mentioned.	Average Population
9	Remarks, if any	-

Place Konganapuram

Date : 15.12.2017

Signature:

Name :

Designation: Ward Delimitation Officer / Executive officer
Konganapuram Town Panchayat, Salem District


ANNEXURE-II(d)

FORMAT

**KONGANAPURAM TOWN PANCHAYAT
DRAFT WARD DELIMITATION REPORT**

NAME OF THE DISTRICT: SALEM

NAME OF TOWN PANCHAYAT: KONGANAPURAM

1	Ward / Division No. concerned	Ward No-7
2	Name of the areas covered in the Ward / Division	1. Rajaveethi 2. Pillaiyar Kovil Street 3. Chinnamariamman Kovil St 4. Edappadi Road 5. Morambukkadu(Present 2nd Ward)
3	Average population of the Ward / Division	619
4	Building Nos. of the concerned ward / Division (Street wise)	1.Rajaveethi - 1 to 45 2.Pillaiyar Kovil Street - 1 to 53 3.Chinnamariamman Kovil St - 1 to 35 4.Edappadi Road - 1 to 51 5.Morambu Kdau(Present 2nd Ward)
5	Number of households in the concerned Ward / Division (Street wise)	<u>STREET NAME := RAJAVEETHI (45)</u> (1to4=4,4A=1,5=1,6=1,6A=1,8 to10=3,12=1,13=1,13A=1, 13B=1,14 to 24=11, 25A=1, 25B=1, 27A=1, 27B=1, 28A=1, 28A1=1, 28B=1,29=1, 29A=1,29B=,30=1,30A=1,31to 44=14,44A=1,45 to 59=15 <u>STREET NAME := PILLAIYAR KOVIL STREET (53)</u> (2=1,2A=1,3to8=6,9A=1,10to15=6,17A=1,17B=1,18=1,19=1, 19A=1,20 to27=8,27A=1,28=1,28A=1,29to32=4,33A=1, 34to35=2, 35A=1, 36=1, 36/1=1, 36/2=1, 38A=1, 38B=1, 39=1, 39A=1,39A=1, <u>STREET NAME:= CHINNAMARIAMMAN KOVIL STREET (35)</u> (2to6=5,6A=1,7to9=3,11=1,13to19=7,19A=1,19A1=1, 9B=1,19C=1, 19D=1,19E=1,19F=1,20=1, 21=1 ,21A=1, 22=1,23=1,24A=1, 25to28=4, 28A=1, 28B=1, 29=1, 29A2=1, 30=1,31=1,31A=1,32to36=5,38=1) <u>STREET NAME := EDAPPADI ROAD (51)</u> (1=1,1A=1,2to4=3,4A=1,4B=1,5=1,6=1,8=1,8A=1, 8B=1, 8C=1, 8A1=1, 8B1=1,9to19=11, 19A=1, 20=1, 21=1, 21A=1, 22=1,22A=1,23=1,23A=1,23B=1,24=1,24A=1,25A=1, 26A=1,26B=1,27to31=6,32A=1,32B=1,32C=1,33to35=3, 35A=1,36=1,36A=1,37=1,37A=1,38 to47=10, 47A=1, 47B=1, 48to51=4,57 to 60 =4,60A=1,61to65=4, 65A=1, 66A=1, 67to84=18, 85A=1, 86=1,86A=1,87=1, 87A=1, 89to98=10 (Salem Road & Omalur Road Bridge) (184 to 200=17 & 1 to 9=9) <u>(No Taxation=26)</u>
6	Boundaries of the concerned ward / Division	
	North	Ward no.5 Rakkiyampatti Arunthathiyar st
	East	Ward no.6 Salem Road
	South	Ward no.8 Pachankadu
	West	Ward no.4 Athapanoor
7	Total Population of the Ward / Division	650
8	If the Population arrived is lesser / higher than the average population of a single ward of the Konganapuram Local Body, the reasons there of may be mentioned.	Average Population
9	Remarks, if any	-

Place : Konganapuram

Date : 15.12.2017

Signature:

Name :

Designation: Ward Delimitation Officer / Executive officer
Konganapuram Town Panchayat, Salem District

ANNEXURE-II(d)

FORMAT

**KONGANAPURAM TOWN PANCHAYAT
DRAFT WARD DELIMITATION REPORT**

NAME OF THE DISTRICT: SALEM

NAME OF TOWN PANCHAYAT: KONGANAPURAM


1	Ward / Division No. concerned	Ward No - 8
2	Name of the areas covered in the Ward / Division	1. Rangampalayam Kudi Street 2. Chinnakadu 3. Pachankadu
3	Average population of the Ward / Division	619
4	Building Nos. of the concerned ward / Division (Street wise)	1. Rangampalayam Kudi Street - 1 to 182 2. Chinnakadu - 1 to 4 3. Pachankadu - 1 to 5
5	Number of households in the concerned Ward / Division (Street wise)	<p><u>STREET NAME := RANGAMPALAYAM KUDI ST (182)</u> (1=1,2=1,2A=1,2B=1,3to4B=4,5=1,5A=1,5B=1,5C=1,6to6A=2,6B=1,7to14=8,14A=1,14B=1,15=1,15A=1,16=1,17=1,18A=1,19to22=4,22A=1,23to26=4,26A=1,27=1,27A=1,28to31=4,32A=1,32B=1,32C=1,32C1=1,32D=1,32E=1,34to37=4,38A=1,40to42=3,42A=1,43to49=7,49A=1,50to55=6,55A=1,56to60=5,127D=1,62=1,62B=1,62A=1,63=1,64A=1,65to69=5,71=1,72=1,73A=1,75to88=14,88A=1,89to103=14,105A=1,105B=1,105C=1,106=1,108=1,109=1,109A=1,110=1,111A=1,112to120=8,120A=1,121to127=8,127A=1,127A1=1,127B=1,127C=1,128=1,128A=1,129=1,130=1,130A1=1,131=1,132=1,133A=1,134to137=4,137A=1,137B=1,138=1,139=1,139A=1,140=1,140A=1,140A1=1,140A2=1,140B=1,140E=1,141=1,141A=1,141B=1,143=1,143A=1,144=1,147=1,24A=1,124A=1,27A1=1,140D=1,37E=1,37D=1,45=1,37A=1,6/1/5D=1,6/1/1A=1,6/1/1B=1,6/1/1C,6/1/1D=1,6/1/1E=1,6/1/1F=1,6/1/140C=1,6/1/127A2=1,6/1/57=1,6/1/19=1,6/1/192=1,6/1/19/3=1,6/1/19/4=1,6/1/19/5=1,6/1/5E=1,6/1/5G=1,6/1/6/1=1,6/1/11/1=1,6/1/5A1=1,6/1/5A2=1,06/01/41/1=1,06/01/41/2=1,06/01/41/3=1,06/01/117A1=1,6/1/138A=1,6/1/94A1=1)</p> <p><u>STREET NAME := CHINNAKKADU (4) 1 to 4=4</u> <u>STREET NAME := PACHANKADU (5) 1 to 5=5</u> (No Taxation=21)</p>
6	Boundaries of the concerned ward / Division	
	North	Ward no.7 Edappadi Road
	East	Ward no.14 Kalipatti Road
	South	Ward no.12 Rangampalayam Arunthathiyar st
	West	Ward no.9 Adipatti Ad st
7	Total Population of the Ward / Division	656
8	If the Population arrived is lesser / higher than the average population of a single ward of the Konganapuram Local Body, the reasons there of may be mentioned.	Average Population
9	Remarks, if any	-

Place Konganapuram

Date : 15.12.2017

Signature:

Name :

Designation: Ward Delimitation Officer / Executive officer
Konganapuram Town Panchayat, Salem District


ANNEXURE-II(d)

FORMAT

**KONGANAPURAM TOWN PANCHAYAT
DRAFT WARD DELIMITATION REPORT**

NAME OF THE DISTRICT: SALEM

NAME OF TOWN PANCHAYAT: KONGANAPURAM


1	Ward / Division No. concerned	Ward No-9
2	Name of the areas covered in the Ward / Division	1.Andipatti Aadi Dravidar Street 2.Andipatti Jangamar Street 3. Kakkachikadu 4. Munsif Kadu 5.Pattan Kadu 6.KRK Kadu 7.Aatukaran Kadu
3	Average population of the Ward / Division	619
4	Building Nos. of the concerned ward / Division (Street wise)	1.Andipatti Aadi Dravidar Street - 1 to 69 2.Andipatti Jangamar Street - 1 to 21 3. Kakkachikadu - 1 to 27 4. Munsif Kadu - 1 to 19 5.Pattan Kadu - 1 to 11 6.KRK Kadu - 1 to 7 7.Aatukaran Kadu -1 to 9
5	Number of households in the concerned Ward / Division (Street wise)	<u>STREET NAME := ANDIPATTI AADI DRAVIDAR STREET (69)</u> (1=1,2=1,4to11=8,14=1,14A=1,14B=1,16=1,16A=1,17=1,19to22 =4, 22A=1, 22B=1, 23=1, 24=1, 26=1, 27=1,30to35=6,37=1,37A=1,38to40=1,40A=1,41to42=2,44=1,45=1,48=1,48A=1) <u>STREET NAME := ANDIPATTI JANGAMER STREET (21)</u> (1to5=5,5A=1,6to8=3,13to15=3,15A=1,16to19=4,19A=1,19B=1,20to24=4) <u>STREET NAME := KAKKACHI KADU 27 (1to7=7,9=1,9A=1)</u> <u>STREET NAME := MUNSIF KADU = 19</u> (1to3=1,5to9=5,11=1,12=1) <u>STREET NAME := PATTANKADU =11 (1to11=9)</u> <u>STREET NAME := K.R.K.KADU =7 (1to7=7)</u> <u>STREET NAME := AATUKARAN KADU= 9</u> (1=1,6to9=3,9A=1,10to12=3,14to17=4,23=1,24=1,24A=1,25to27=3)
6	Boundaries of the concerned ward / Division	
	North	Ward no.3 Karattuvalavu
	East	Ward no.8 Rangampalayam Kudi St
	South	Ward no.10 Vettukadu
	West	Ward no.10 Kalaramani
7	Total Population of the Ward / Division	563
8	If the Population arrived is lesser / higher than the average population of a single ward of the Konganapuram Local Body, the reasons there of may be mentioned.	Average Population
9	Remarks, if any	-

Place Konganapuram

Date : 15.12.2017

Signature:

Name :

Designation: Ward Delimitation Officer / Executive officer
Konganapuram Town Panchayat, Salem District


ANNEXURE-II(d)

FORMAT

**KONGANAPURAM TOWN PANCHAYAT
DRAFT WARD DELIMITATION REPORT**

NAME OF THE DISTRICT: SALEM

NAME OF TOWN PANCHAYAT: KONGANAPURAM


1	Ward / Division No. concerned	Ward No-10
2	Name of the areas covered in the Ward / Division	1.Vettukadu 2.Kadavalvu 3.Periyagoundan Valavu 4. Konachikadu Periyakadu 5.Konachikadu 6.Kalaramani 7.Thoppuvalavu 8.Andikadu
3	Average population of the Ward / Division	619
4	Building Nos. of the concerned ward / Division (Street wise)	1.Vettukadu - 1 to 19 2.Kadavalvu - 1 to 30 3.Periyagoundan Valavu - 1 to 18 4. Konachikadu Periyakadu - 1 to 9 5.Konachikadu - 1 to 11 6.Kalaramani - 1 to 26 7.Thoppuvalavu - 1 to 21 8.Andikadu - 1 to 32
5	Number of households in the concerned Ward / Division (Street wise)	<u>STREET NAME := VETTUKADU =19</u> (1to3=3,3A=1,4to9=6,15=1,15A=1,18=1, 23=1,24A=1, 25A=1, 26=1, 26A=1) <u>STREET NAME := KADAVALVU = 30</u> (1=1,3=1,4=1,5A=1,7 to11=1, 11A=1, 11B=1, 11C=1,12=1,13=1,13A=1,14to16=3,18A=1, 20=1,22to26=5) <u>STREET NAME := PERIYAGOUNDAN VALAVU= 18</u> (1to10=10,10A=1, 10B=1, 10C=1,11=1,9/3/12A=1, 13=1,14=1,14A=1,15=1) <u>STREET NAME := KONACHIKADU PERIYAKADU=9</u> (1to10=10) <u>STREET NAME := KONACHKADU =11</u> (1to11=11) <u>STREET NAME := KALARAMANI =26</u> (1to26=26) <u>STREET NAME := THOPPUVALAVU=21</u> (1to21=21) <u>STREET NAME := ANDIKADU= 32</u> (1to32=32) (No Taxation=15)
6	Boundaries of the concerned ward / Division	
	North	Ward no.9 Andipatti Ad st
	East	Erumapatti Village Boundary
	South	Thangayur Village Boundary
	West	Kurumampatti Panchayat Boundary
7	Total Population of the Ward / Division	562
8	If the Population arrived is lesser / higher than the average population of a single ward of the Konganapuram Local Body, the reasons there of may be mentioned.	Average Population
9	Remarks, if any	-

Place Konganapuram

Date : 15.12.2017

Signature:

Name :

Designation: Ward Delimitation Officer / Executive officer
Konganapuram Town Panchayat, Salem District


ANNEXURE-II(d)

FORMAT

**KONGANAPURAM TOWN PANCHAYAT
DRAFT WARD DELIMITATION REPORT**

NAME OF THE DISTRICT: SALEM

NAME OF TOWN PANCHAYAT: KONGANAPURAM

1	Ward / Division No. concerned	Ward No -11
2	Name of the areas covered in the Ward / Division	Rangampalayam Valluvar Street
3	Average population of the Ward / Division	619
4	Building Nos. of the concerned ward / Division (Street wise)	Rangampalayam Valluvar Street - 1 to 165
5	Number of households in the concerned Ward / Division (Street wise)	<u>STREET NAME := RANGAMPALAYAM VALLUVAR STREET(165)</u> (1to13=13,13A=1,15to17=3,19to38=20,39A=1,40to43=4,43A=1,44 to147=103,24A=1) (No Taxation=17)
6	Boundaries of the concerned ward / Division	
	North	Ward no.12 Rangampalayam Arunthathiyar st
	East	Ward no.13 Sankari Road
	South	Erumapatti Village Boundary
	West	Ward no.9 Andipatti Ad st
7	Total Population of the Ward / Division	565
8	If the Population arrived is lesser / higher than the average population of a single ward of the Konganapuram Local Body, the reasons there of may be mentioned.	Average Population
9	Remarks, if any	-

Place Konganapuram

Date : 15.12.2017

Signature:

Name :

Designation: Ward Delimitation Officer / Executive officer
Konganapuram Town Panchayat, Salem District

ANNEXURE-II(d)

FORMAT

**KONGANAPURAM TOWN PANCHAYAT
DRAFT WARD DELIMITATION REPORT**

NAME OF THE DISTRICT: SALEM

NAME OF TOWN PANCHAYAT: KONGANAPURAM


1	Ward / Division No. concerned	Ward No -12
2	Name of the areas covered in the Ward / Division	1. Rangampalayam Arunthathiyar Mel Street 2. Rangampalayam Arunthathiyar Keel Street
3	Average population of the Ward / Division	619
4	Building Nos. of the concerned ward / Division (Street wise)	1. Rangampalayam Arunthathiyar Mel Street - 1 to 95 2. Rangampalayam Arunthathiyar Keel Street - 1 to 94
5	Number of households in the concerned Ward / Division (Street wise)	<u>STREET NAME := RANGAMPALAYAM ARUNTHATHIYAR MEL STREET(95)</u> (1to26=26,26A=1,27=1,27A=1,28to37=10,37A=1,37B=1,38to43=6, 7/2/38A=1, 45=1, 45A=1, 45B1=1, 46to52=7, 52A=1,52C=1) <u>STREET NAME := RANGAMPALAYAM ARUNTHATHIYAR KEEL STREET=(94)</u> (1to6=6, 6A=1, 7=1,7A=1,8to11=4,11A=1,12to20=6, 22to25=4, 25C=1,26=1,27=1, 27A=1, 28=1, 29=1, 29A=1, 30=1,31=1,32A=1,33=1,33A=1,33B=1, 34to36=3,36A=1,36B=1,37to38=2,38A=1,39=1,40=1, 42to44=3, 44A=1,45to55=11) <u>(No Taxation = 18)</u>
6	Boundaries of the concerned ward / Division	
	North	Ward no.8 Rangampalayam Kudi st
	East	Ward no. 13 Sankari Road
	South	Ward no.11 Valluvar st
	West	Ward no.9 Andipatti Ad st
7	Total Population of the Ward / Division	643
8	If the Population arrived is lesser / higher than the average population of a single ward of the Konganapuram Local Body, the reasons there of may be mentioned.	Average Population
9	Remarks, if any	-

Place Konganapuram

Date : 15.12.2017

Signature:

Name :

Designation: Ward Delimitation Officer / Executive officer
Konganapuram Town Panchayat, Salem District


ANNEXURE-II(d)

FORMAT

**KONGANAPURAM TOWN PANCHAYAT
DRAFT WARD DELIMITATION REPORT**

NAME OF THE DISTRICT: SALEM

NAME OF TOWN PANCHAYAT: KONGANAPURAM


1	Ward / Division No. concerned	Ward No- 13
2	Name of the areas covered in the Ward / Division	Sankari Main Road
3	Average population of the Ward / Division	619
4	Building Nos. of the concerned ward / Division (Street wise)	Sankari Main Road 1 to 196
5	Number of households in the concerned Ward / Division (Street wise)	<p>STREET NAME:= SANKARI MAIN ROAD= 196 (26=1,1=1,3=1,4to10=7,10A=1,11to36=26, 36A=1, 37=1, 38=1, 38A=1,39=1,39A=1,39B=1,39C=1, 40=1, 40A=1, 40B=1, 40C=1, 40D=1, 41=1, 42=1, 42A=1, 43=1, 43A=1, 44to47=4, 47A=1,47B=1,47C=1, 48to51=4, 51A=1, 52=1, 52A=1, 53to58=6, 58A=1, 59to61=3, 61/1=1, 61A=1, 62to77=15,78A=1 ,81to87=8,87A=1, 87A1=1, 87B=1, 88to94=7,94A=1,95to101=7, 102A=1, 104=1, 104A=1, 105to109=5, 109A=1, 110to127=18, 128A=1, 131=1, 132=1,133A=1, 133B=1, 133C=1, 133D=1, 133E=1, 133F=1, 133G=1, 133H=1,133I=1,133J=1, 133K=1,134to138=5, 41A=1, 122A=1,122B=1,122C=1, 122D=1, 128B=1, 43B=1, 47A1=1, 47A2=1, 47A3=1,95A=1, 45A=1, 51C=1, 122E=1, 122F=1, 122G=1,122H=1,42B=1,128=1,129=1,76 A=1, 4/1/37A=1 ,4/1/37B=1,4/1/95A=1,4/1/76A=1, 4/1/76B=1, 4/1/52B=1 ,4/1/52C=1,4/1/52D=1,4/1/52E=1, 4/1/52F=1, 4/1/52G=1, 4/1/22/1=1,4/1/22/2=1,4/1/61/2=1, 4/1/61/3=1, 4/1/20/1=1, 4/1/20/2=1, 4/1/52/1=1,4/1/52/2=1, 04/01/104/1=1, 04/01/104/2=1,04/01/52/a1=1, 4/1/40d1=1, 4/1/96a1=1, 4/1/22/1=1, 04/01/45a1=1, 4/1/2A=1, 4/1/2A1=1, 4/1/2A2=1,4/1/42A1=1,4/1/45A1=1,4/1/45A2=1, 4/1/51C1=1,C2=1,4/1/51C3=1,4/1/51C4=1,4/1/18/1=1, 04/01/18/20=1,4/01/42B2=1) (No Taxation= 19)</p>
6	Boundaries of the concerned ward / Division	
	North	Ward no.14 Kalipatti Road
	East	Ward no.15 Ulagapanoor
	South	Erumapatty Village Boundary
	West	Ward no.11 Valluvar St
7	Total Population of the Ward / Division	665
8	If the Population arrived is lesser / higher than the average population of a single ward of the Konganapuram Local Body, the reasons there of may be mentioned.	Average Population
9	Remarks, if any	-

Place Konganapuram

Date : 15.12.2017

Signature:

Name :

Designation: Ward Delimitation Officer / Executive officer
Konganapuram Town Panchayat, Salem District


ANNEXURE-II(d)

FORMAT

**KONGANAPURAM TOWN PANCHAYAT
DRAFT WARD DELIMITATION REPORT**

NAME OF THE DISTRICT: SALEM

NAME OF TOWN PANCHAYAT: KONGANAPURAM

1	Ward / Division No. concerned	Ward no - 14
2	Name of the areas covered in the Ward / Division	1. Kalipatti Road 2. Rangampalayam Pallar Street 3. Kuravar Street (Present 3rd Ward)
3	Average population of the Ward / Division	619
4	Building Nos. of the concerned ward / Division (Street wise)	1. Kalipatti Road - 1 to 91 2. Rangampalayam Pallar Street - 43 3. Kuravar Street - 1 to 57
5	Number of households in the concerned Ward / Division (Street wise)	<p><u>STREET NAME:= KALIPATTI ROAD=91</u> (41A=1,1=1,2=1,5 to18=14,18A=1,19=1,20=1,21A=1,23=1,24A=1,25=1,26A=1,27=1,28=1,28B=1,28C=1,29=1,30=1,30A=1,30A1=1,31=1,31A=1,31B=1,32=1,32A=1,33=1,34=1,34A1=1,35to40=6,40A=1,41=1,41B=1,43=1,43A=1,44to46A=4,47to84=38,84A=1,85to88=4)</p> <p><u>STREET NAME:= RANGAMPALAYAM PALLAR</u> <u>STREET = 43</u> (1=1,1A=1,1B=1,3to8=6,8A=1,9=1,9A=1,9B=1,9B=1,10=1,11=1,13to18=6,18A=1,19to22=4,22A=1,22B=1,22B=1,22C=1,23 to 25=3,25A=1,25B=1,26=1,26A=1,26A1=1,26A2=1,26B=1,27=1,32B=1,2=1)</p> <p><u>STREET NAME:= KURAVAR STREET = 57</u> (1=1,2=1,3=1,3A=1,4=1,4A=1,4B=1,4C=1,4D=1,5=1,5A=1,5B=1,5C=1,5C1=1,6=1,8=1,8A=1,8B=1,3/6/9A=1,10 to12=3,12A=1,13to15=3,15A=1,15B=1,15C=1,15D=1,3/6/15F=1,16=1,3/6/9A=1,16H=1,16I=1,17to19=3,15D=1,16J=1,14A=1,4E=1,5D=1,3/6/12B=1,3/6/8/1=1,3/6/6/2=1,3/6/6/3=1,3/6/6/4=1,3/6/6/5=1,3/6/6/6=1,3/6/4B=1,3/6/4C=1,3/1/7/1=1,3/6/8A1=1,03/06/15B/1=1,03/06/15B/2=1,03/06/11/1=1,03/06/5b1=1,3/6/4e1=1,3/6/15E1=1,3/6/4A=1,03/06/2/7=1,03/06/7/1=1,03/06/7/2=1,03/06/7/3=1,03/06/7/4=1)</p> <p>(No Taxation = 26)</p>
6	Boundaries of the concerned ward / Division	
	North	Ward no.6 Salem Road
	East	Ward no.15 Ulagapanoor
	South	Ward no.13 Sankari Road
	West	Ward no. 8 Rangampalayam Kudi st
7	Total Population of the Ward / Division	674
8	If the Population arrived is lesser / higher than the average population of a single ward of the Konganapuram Local Body, the reasons there of may be mentioned.	Average Population
9	Remarks, if any	-

Place Konganapuram

Date : 15.12.2017

Signature:

Name :

Designation: Ward Delimitation Officer / Executive officer
Konganapuram Town Panchayat, Salem District

ANNEXURE-II(d)

FORMAT

**KONGANAPURAM TOWN PANCHAYAT
DRAFT WARD DELIMITATION REPORT**

NAME OF THE DISTRICT: SALEM

NAME OF TOWN PANCHAYAT: KONGANAPURAM

1	Ward / Division No. concerned	Ward no - 15
2	Name of the areas covered in the Ward / Division	1. Thottakadu 2. Pudhukadu 3. Ulagapanoor 4. Pallar Street 5. Mariamman Kovil Street
3	Average population of the Ward / Division	619
4	Building Nos. of the concerned ward / Division (Street wise)	1. Thottakadu - 1 to 59 2. Pudhukadu - 1 to 30 3. Ulagapanoor - 1 to 20 4. Pallar Street - 1 to 34 5. Mariamman Kovil Street - 1 to 57
5	Number of households in the concerned Ward / Division (Street wise)	<u>STREET NAME:= THOTTAKADU= 59</u> (1=1,1A=1,2=1,4=1,5to8=4,8A=1,9=1,10=1,10A=1,11to19=9,19A=1,20=1,20A=1,20A1=1,21=1,21A=1,22=1,22A=1,23=1,23A=1,23A1=1,23B,24=1,24A=1,24B=1,24B2=1,24B3=1,24B4=1,25=1,25A=1,26=1,27=1,27A=1) <u>STREET NAME:= PUDHUKADU=30</u> (1to5=5,5A=1,6=1,8=1,9=1,9A=1,9B=1,10to13=4,13A=1,14=1,15=1,15A=1,16to18=1,18A=1,18B=1,19A=1,20A=1) <u>STREET NAME:= ULGAPANOOR 20</u> (1to4=4,4A=1,6to10=5,10A=1,10B=1,10C=1,11to13=3,13A=1) <u>STREET NAME := PALLAR STREET =34</u> (1A=1,1B=1,1B=1,1C=1,1B2=1,1B3=1,1B4=1,1B5=1,1B6=1,1B7=1,1B8=1,1D=1,1D1=1,1D2=1,1D3=1,1D4=1,1D5=1,2to8=7,8A=1,9to11=3,11A=1,12=1,14=1,15=1,16=1) <u>STREET NAME:= MARIAMMAN KOVIL STREET = 57</u> (11B=1,14A=1,18to21=4,22A=1,24to27=4,27A=1,28=1,28A=1,29to36=8,36A=1,37=1,38=1,38A=1,38B=1,39to44=6,44A=1,45to58=13,58A=1,59=1,60=1) (No Taxation= 14)
6	Boundaries of the concerned ward / Division	
	North	Kachupalli Village Border
	East	Erumpatti Village Boundary
	South	Erumpatty Village Boundary
	West	Ward no.14 Kuravar St
7	Total Population of the Ward / Division	662
8	If the Population arrived is lesser / higher than the average population of a single ward of the Konganapuram Local Body, the reasons there of may be mentioned.	Average Population
9	Remarks, if any	-

Place Konganapuram
Date : 15.12.2017

Signature:
Name :

[Handwritten Signature]
15-12-17

Designation: Ward Delimitation Officer / Executive officer
Konganapuram Town Panchayat, Salem District