


**ANNEXURE - I(d)**  
**( KADAYAMPATTY FIRST GRADE TOWN PANCHAYAT )**  
**DATA ON DRAFT WARD DELIMITATION PROPOSAL**

NAME OF THE DISTRICT : SALEM  
NAME OF THE TOWN PANCHAYAT : KADAYAMPATTY

SI.No	Name of the Village Panchayat	2011 Census Population	Sanctioned Strength (Total Wards)	Total No. of Residential Buildings	Average Population in a Ward Col.(3)/Col(4)	Average Residential Building in a Ward Col.(5)/Col(4)	Average Household Population Col.(6)/Col.(7)	Proposed Ward No.	No.of Residential Building in the Proposed ward	Assessed Population of proposed Ward Col.(8)xCol.(10)	Difference in Assessed Population from Average Population Col.(11)-Col.(6)	Percentage difference from average Papulation Co.(12)x100/Col.(6)	Reason for difference	Remarks
(1)	(2)	(3)	(4)	(5)	(6)	(7)	(8)	(9)	(10)	(11)	(12)	(13)	(14)	(15)
1	Kadayampatty	11390	15	2885	759	192	3.95	1	191	754	-5	-0.693		
				(2846+39)				2	192	758	-1	-0.173		
								3	208	821	62	8.146		
								4	208	821	62	8.146		
								5	196	774	14	1.906		
								6	176	695	-64	-8.492		
								7	175	691	-68	-9.012		
								8	195	770	11	1.386		
								9	179	707	-53	-6.932		
								10	190	750	-9	-1.213		
								11	197	778	18	2.426		
								12	201	794	34	4.506		
								13	194	766	7	0.867		
								14	191	754	-5	-0.693		
								15	192	758	-1	-0.173		
<b>Total</b>									<b>2885</b>	<b>11390</b>	<b>0</b>	<b>0</b>		

Place : Kadayampatty

Date :


Signature :   
Name : Tmt. R. Kalairani  
Designation : Executive Officer  
Kadayampatty Town Panchayat  
Salem District

**ANNEXURE - II(d)**  
**( TOWN PANCHAYAT )**  
**DATA ON DRAFT WARD DELIMITATION PROPOSAL**

**NAME OF THE DISTRICT : SALEM**  
**NAME OF THE TOWN PANCHAYAT : KADAYAMPATTY**

1	Ward No. Concerned	:	<b>1</b>
2	Name of the Areas Covered in the Ward	:	Karattukottai North, Karattukotai South
3	Average Population of the Ward	:	<b>759</b>
4	Building Nos. of the Concerned ward (Street Wise)	:	<b>Street Name : Karattukottai North</b> Building Nos. 1 to 95=95, Unassessed =3 of 15th Ward <b>Street Name : Karattukottai South</b> Building Nos. 96 to 188=93 of 15th Ward <b>TOTAL =95+3+93=191</b>
5	Number of Households in the Concerned Ward (Street wise)	:	<b>Ward No: 1</b> <b>Street Name : Karattukottai North</b> 2=1,15-/1-3=1,4 to 7=4 ,15/1-8=1,9 to 10=2,15/1-21=1,15/1-12 to 15/1-14=3,15 to 31=15, 15/1-32 to =1, 33 to 35=3, 15/1-36=1, 38 to 43=5, 15/1-44=1, 1-45=1, 67=1, 48=1, 2-49=1,50 to 51=-2, 15/1-11=1, 1-4-1=1,62=1,15/1-4-5-1=1, 2-1=1,2-2=1,15/2-3=1,4 to 22=18, 15/1-23=1, 24 to 28=5, 30 to 36=7, 15/2-37=1, 38 to 39=2, 47 to 54=8 <b>Total=95</b> <b>Unassessed- 1a to 3a=3</b> <b>Total=95+3=98</b>
		:	<b>Street Name :Karattukottai South</b> 41 to 45=5,15-1-55=1, 56 to 59=4, 65=1, 70=1, 72 to 73=2, 75 to 77=3, 40-1=1, 64=1, 29-1=1, 15/1-15-1=1, 15/44A=1, 15/2-30-1=1, 15/1-38-1=1, 15/1-40-3=1, 15/1-40-2=1, 15/2-57-1=1, 15/2-2=1, 15/2-10=1, 2 to 6=5, 10 to 12=3, 14/13,14 to 21=8, 14/5-2A=1, 2B=1,7B=1, 14/6/3=1, 14/6-3A=1, 3C=1,4=1, 7=1,7/1=1,14/3-3A=1,14/5-10=1,14/1-46-1=1, 14/4-3-4-1=1, 14/3-44.1=1, 14/1-1-1=1, 14/1-1-2=1, 14-1-46(2)=1 ,15/15-1 to 15/15-31=31 <b>Total =93</b> <b>Sub Total =98+93=191</b>
6	Boundaries of the Concerned Ward	:	
	North	:	Bommiyampatty panchayat
	East	:	Ward 2,4,5 Bommiyampatty Main road
	South	:	Ward 6,7 sandhaipetai Kattuvalavu road
	West	:	Naduppatty panchayat Irulan gundu
7	Total Population of the Ward	:	<b>754</b>
8	If the Population Arrived is lesser / higher than the average population of a single Ward of the Kadayampatty Town Panchayat localbody the Reasons there of may be mentioned	:	-
9	Remarks, if any	:	-

Place : Kadayampatty  
Date :


Signature :   
Name : Tmt. R. Kalairani  
Designation : Executive Officer  
Kadayampatty Town Panchayat  
Salem District

**ANNEXURE - II(d)**  
**( TOWN PANCHAYAT )**  
**DATA ON DRAFT WARD DELIMITATION PROPOSAL**

**NAME OF THE DISTRICT : SALEM**  
**NAME OF THE TOWN PANCHAYAT : KADAYAMPATTY**

1	Ward No. Concerned	:	<b>2</b>
2	Name of the Areas Covered in the Ward	:	Sundakapatty, Sundakapatty Kattuvalavu
3	Average Population of the Ward	:	<b>759</b>
4	Building Nos. of the Concerned ward (Street Wise)	:	<u>Street Name : Sundakapatty</u> Building Nos. 1 to 100=100 of 1st ward <u>Street Name : Sundakapatty Kattuvalavu</u> Building Nos. 101 to 192=92 of 1st ward <b>TOTAL =100+92=192</b>
5	Number of Households in the Concerned Ward (Street wise)	:	<u>Ward No : 2</u> <u>Street Name : Sundakapatty</u> 1/1-2=1,1/1-2A=1,1/1-3 to 1/1-11=9,1/1-13 to 1/1-14=2,1/1-16 to 1/1-17=2,1/1-17-1 to 1/1-17-2=2,1/1-18=1,1/1-68=1,1/1-20 to 1/1-23=4,1/1-19=1,1/1-27=1,1/1-27-1=1,1/1-28=1,1/1-24 to 1/1-26=3,1/1-29 to 1/1-32=4,1/1-31-2 to 1/1-31-3=2,1/1-34=1,1/1-34-1=1,1/1-36 to 1/1-37=2,1/1-39=1,1/1-39-1=1,1/1-35=1,1/1-40 to 1/1-41=2,1/1-52=1,1/1-55=1,1/1-63=1,64=1,1/1-68=1,1/1-46 to 1/1-52=7,1/1-46-1=1,1/1-43 to 1/1-44=2,1/1-45-1=1,1/1-45=1,1/1-58 to 1/1-59=2,1/1-61 to 1/1-62=2,1/1-66 to 1/1-67=2,1/1-69 to 1/1-71=3,1/1-73 to 1/1-78=6,1/1-69-1=1,1/1-79 to 1/1-82=4,1/83 to 1/101=18 <b>TOTAL =100</b>
		:	<u>Street Name : Sundakapatty Kattuvalavu</u> 1/1-88 to 1/1-89=2,1/1-92=1,1/1-112=1,1/1-93=1,1/1-83 to 1/1-87=5,1/1-90=1,95=1,1/1-96 to 1/1-98=3,99 to 103=5,113=1,104=1,106=1,11=1,107 to 108=2,127=1,22=1,74-1 to 74-2=2,109-1=1,33=1,109=1,42=1,94-1=1,1-2-1-3=1,34-1=1,34-3=1,114 to 125=12,125-1=1,126=1,57-1=1,117-1=1,1/1-99-1=1,1/1-100=1,101=1,1/1-102 to 1/1-105=4,106 to 111=6,1-8-1=1,1-1-57=1,1/1-94-2=1,1/101 to 1/120=20 <b>TOTAL =92</b> <b>Sub Total = 100+92=192</b>
6	Boundaries of the Concerned Ward		
	North	:	Bommiyampatty panchayat
	East	:	Danishpet panchayat
	South	:	Ward 3,4 Periyandichi kovil Road
	West	:	Ward 1 Bommiyampatti privu road
7	Total Population of the Ward	:	<b>758</b>
8	If the Population Arrived is lesser / higher than the average population of a single Ward of the Kadayampatty Town Panchayat localbody the Reasons there of may be mentioned	:	-
9	Remarks, if any	:	-

Place : Kadayampatty  
Date :


Signature :   
Name : Tmt. R. Kalairani  
Designation : Executive Officer  
Kadayampatty Town Panchayat  
Salem District

**ANNEXURE - II(d)**  
**( TOWN PANCHAYAT )**  
**DATA ON DRAFT WARD DELIMITATION PROPOSAL**

**NAME OF THE DISTRICT : SALEM**  
**NAME OF THE TOWN PANCHAYAT : KADAYAMPATTY**

1	Ward No. Concerned	:	<b>3</b>
2	Name of the Areas Covered in the Ward	:	Andikottai, Sundakapatty Kattuvalavu East
3	Average Population of the Ward	:	<b>759</b>
4	Building Nos. of the Concerned ward (Street Wise)	:	<b>Street Name : Andikottai</b> <b>Building Nos. 1 to 184=184, Unassessed=2 of 3rd ward</b> <b>Street Name : Sundakapatty Kattuvalavu East</b> <b>Building Nos. 209 to 230=22 of 2nd ward</b> <b>TOTAL=184+2+22=208</b>
5	Number of Households in the Concerned Ward (Street wise)	:	<b>Ward No : 3</b> <b>Street Name : Andikottai</b> 1=1,7=1,3=1,3/1-4=1,5 to 6=2,2=1,8 to 12=5,14 to 22=9,26 to 30=5,1-31=1,32 to 40=9,43 to 45=3,48 to 59=12,3/1-60=1,61 to 66=6,68 to 69=2,71 to 99=29,102 to 115=14,3/1-116=1,117 to 120=4,122 to 126=53/1-127=1,3-1-128=1,129 to 132=4,3-1-133=1,135-137=3,3/1-138=1,139 to 142=4,144 to 145=2,23=1,59-1=1,55-1=1,56-1=1,42=1,60=1,137-1=1,80-1=1,66-1=1,65-1=1,111-2=1,112-1=1,113 to 114=2,116-1=1,132-1=1,3/1-127-1=1,3/1-10-1=1,3/116 to 3/152=36 <b>TOTAL = 184</b> <b>Unassessed- 1a to 2a=2</b> <b>TOTAL =184+2=186</b> <b>Street Name : Sundakapatty Kattuvalavu East</b> <b>2/94 to 2/116=22</b> <b>TOTAL = 22</b> <b>Sub TOTAL = 186+22=208</b>
6	Boundaries of the Concerned Ward		
	North	:	Ward 3,4 Semmannagoundar land road
	East	:	Danishpet panchayat
	South	:	Ward 5 Kundal Maduv
	West	:	Ward 4 Panchayat Union Middle School Andikottai
7	Total Population of the Ward	:	<b>821</b>
8	If the Population Arrived is lesser / higher than the average population of a single Ward of the Kadayampatty Town Panchayat localbody the Reasons there of may be mentioned	:	-
9	Remarks, if any	:	-

Place : Kadayampatty  
Date :


Signature :   
Name : Tmt. R. Kalairani  
Designation : Executive Officer  
Kadayampatty Town Panchayat  
Salem District

**ANNEXURE - II(d)**  
**( TOWN PANCHAYAT )**  
**DATA ON DRAFT WARD DELIMITATION PROPOSAL**

**NAME OF THE DISTRICT : SALEM**  
**NAME OF THE TOWN PANCHAYAT : KADAYAMPATTY**

1	Ward No. Concerned	:	<b>4</b>
2	Name of the Areas Covered in the Ward	:	Kulandhai Nagar, Sundakapatty Kattuvalavu EAST
3	Average Population of the Ward	:	<b>759</b>
4	Building Nos. of the Concerned ward (Street Wise)	:	<b>Street Name : Kulandhai Nagar</b> <b>Building Nos. 1 to 100 =100 of 2nd ward</b> <b>Street Name : Sundakapatty Kattuvalavu East</b> <b>Building Nos. 101 to 208 =108 of 2nd ward</b> <b>TOTAL=100+108=208</b>
5	Number of Households in the Concerned Ward (Street wise)	:	<b>Ward No : 4</b> <b>Street Name : Kulandhai Nagar</b> 1=1,2 to 8=7,24=1,11 to 14=4,34=1,22=1,16 to 17=2,19=1,19-1=1,18=1,51=1,23=1,54 to 56=3,58 to 60=3,53=1,62=1,49 to 50=2,57=1,39=1,43=1,68-1=1,35=1,31 to 33=1,42-1=1,25 to 27=3,30=1,40 to 41=2,36 to 37=2,44 to 48=5,73 to 74=2,65 to 67=3,69 to 70=2,63 to 64=2,68=1,71 to 72=2,52=1,42-1 to 42-2=2,35-1=1,39-1 to 39-2=2,1-9-1=1,39-3 to 39-11=8,39/6 to 39/7=2,2/1-42=1,43=1,39-7=1,45 to 54=10,2/55 to 2/56=2 <b>TOTAL = 100</b> <b>Street Name : Sundakapatty Kattuvalavu East</b> 3=1,5 to 10=6,2/1-12=1,15 to 18=4,2/2-19=1,20 to 21=2,2/1-22=1,23=1,2/2-24 to 2/2-25=2,26 to 28=3,2/2-29 to 2/2-30=2,31 to 34=4,2/1-39=1,41 to 44=4,46 to 51=6,2-2-52=1,54 to 55=2,57 to 59=3,61=1,131=1,134 to 137=4,46-1=1,53-1=1,2/1-93-2=1,2/1=1,2/1A=1,2/1-39-3=1,2/2-61-1=1,2/39-12=1,2/2-47-1=1,2/1-36-1=1,2/1-68-1=1,2/42-1=1,2/1-21=1,2/2-61-3=1,2/1-10=1,2/2-40=1,2-1-93(2)=1,2/1-9=1,02/01/42-1=1,2/56 to 2/93=37 <b>TOTAL = 108</b> <b>Sub Total = 100+108=208</b>
6	Boundaries of the Concerned Ward	:	
	North	:	Ward 1,2 Viji Maligai Kadai road
	East	:	Ward 3 Valiyanthoppu privu road
	South	:	Ward 5 Andikottai privu road
	West	:	Ward 1 Perumal Kovil road
7	Total Population of the Ward	:	<b>821</b>
8	If the Population Arrived is lesser / higher than the average population of a single Ward of the Kadayampatty Town Panchayat localbody the Reasons there of may be mentioned	:	-
9	Remarks, if any	:	-

Place : Kadayampatty  
Date :

Signature :   
Name : Tmt. R. Kalairani  
Designation : Executive Officer  
Kadayampatty Town Panchayat  
Salem District


**ANNEXURE - II(d)**  
**( TOWN PANCHAYAT )**  
**DATA ON DRAFT WARD DELIMITATION PROPOSAL**

**NAME OF THE DISTRICT : SALEM**  
**NAME OF THE TOWN PANCHAYAT : KADAYAMPATTY**

1	Ward No. Concerned	:	<b>5</b>
2	Name of the Areas Covered in the Ward	:	Sundakapatty Kattuvalavu West, Sudakapatty Kattuvalavu South, Sandhaipetai
3	Average Population of the Ward	:	<b>759</b>
4	Building Nos. of the Concerned ward (Street Wise)	:	<p><b><u>Street Name : Sundakapatty Kattuvalavu West</u></b> Building Nos. 1 to 106 =106 of 6th ward</p> <p><b><u>Street Name : Sudakapatty Kattuvalavu South</u></b> Building Nos. 107 to 176 =70 of 6th ward</p> <p><b><u>Street Name : Sandhaipetai</u></b> Building Nos. 224 to 243 =20 of 8th ward</p> <p><b>TOTAL=106+70+20=196</b></p>
5	Number of Households in the Concerned Ward (Street wise)	:	<p><b><u>Ward No : 5</u></b> <b><u>Street Name : Sundakapatty Kattuvalavu West</u></b> 1/3=1,4=1,1-5=1,1-7 to 1-12=6,1-14 to 1-18=5,6/1-19=1,1-20=1,1-22=1,1-24 to 1-31=8,1-33=1,34 to 35=2,1-36 to 1-37=2,1-39 to 1-43=5,1-45=1,46=1,48=1,1-49=1,1-52 to 1-55=3,1-61=1,1-66=1,83=1,1-104 to 1-106=3,1-9-1=1,32-1=1,8-1=1,25-1=1,1-62=1,1-5-1=1,132-1=1,1-65=1,1-4B=1,1-2 to 1-7=6,1-10 to 1-15=6,6-1-16 to 6-1-18=3,6-1-33A=1,1-21=1,1-22 to 1-24=3,6/1-26=1,1-27 to 1-32=6,1-34 to 1-36=3,37=1,1-38=1,6-1-32-1=1,1-40 to 1-41=2,41-1,1-43 to 1-46=4,6-1-47=1,2-50 to 2-51=2,2-54 to 2-57=4, <b>TOTAL = 106</b></p> <p><b><u>Street Name : Sundakapatty Kattuvalavu South</u></b> 2-61 to 2-69=9,2-71 to 2-80=10,2-84 to 2-90=7,2-92 to 2-95=4,6/2-96=1,2-97 to 2-99=3,6/2-100=1,2-101 to 2-103=3,2-9-1=1,2-53=1,2-94-1=1,2-52-1=1,2-35-1=1,2-102-1=1,2-37=1,6/2-88-1=1,6/1-15-1=1,6/1-9-1 to 6/1-9-2=2,6/2-84-1 to 6/2-84-2=2,6/1-11=1,06/01/7=1,2-58 to 2-59=2,6/60 to 6/76=16 <b>TOTAL = 70</b></p> <p><b><u>Street Name : Sandhaipetai</u></b> 8/2-90-2=1,8/2-169-1=1,8/2-140-1=1,8/2-90.4=1,8/2-96=1,8/2-20-1=1,8/2-20-2=1,8/2-125-1=1,8/2-125-1=1,8/2-47-1 to 8/2-47-2=2,8/2-90-5=1,8/2-136-3=1,8/2-41-3 to 8/2-41-4=4,8-1-3-1=1,08-2-2-1=1,8-2-183-1=1 <b>TOTAL = 20</b> <b>Sub TOTAL = 106+70+20=196</b></p>
6	Boundaries of the Concerned Ward	:	
	North	:	Ward 3,4 Andikottai road
	East	:	Danishpet panchayat
	South	:	ward 15 Sandhaipetai Privu road
	West	:	Ward1,6,14 Karattukottai road
7	Total Population of the Ward	:	<b>774</b>
8	If the Population Arrived is lesser / higher than the average population of a single Ward of the Kadayampatty Town Panchayat localbody the Reasons there of may be mentioned	:	-
9	Remarks, if any	:	-

Place : Kadayampatty  
Date :

Signature :  
Name :  
Designation :


  
Tmt. R. Kalairani  
Executive Officer  
Kadayampatty Town Panchayat  
Salem District

**ANNEXURE - II(d)**  
**( TOWN PANCHAYAT )**  
**DATA ON DRAFT WARD DELIMITATION PROPOSAL**

**NAME OF THE DISTRICT : SALEM**  
**NAME OF THE TOWN PANCHAYAT : KADAYAMPATTY**

1	Ward No. Concerned	:	6
2	Name of the Areas Covered in the Ward	:	Adidravidar Theru, Sandhiapetai Kattuvalavu
3	Average Population of the Ward	:	759
4	Building Nos. of the Concerned ward (Street Wise)	:	<b>Street Name : Adidravidar Theru</b> <b>Building Nos. 1 to 134 =134, Unassessed =1 of 4th ward</b> <b>Street Name : Sandhiapetai Kattuvalavu</b> <b>Building Nos. 135 to 175 =41 of 4th ward</b> <b>TOTAL=134+1+41=176</b>
5	Number of Households in the Concerned Ward (Street wise)	:	<b>Ward No : 6</b> <b>Street Name : Adidravidar Theru</b> 4-1-2-1=1,4-1-3 to 4-1-4=2,4-1-6 to 4-1-7=2,4-1-10 to 4-1-11=2,4-1-14=1,4-1-14-1=1,4-1-121=1,4-1-22=1,4-1-17 to 4-1-19=3,4-1-20-1=1,4-1-23 to 4-1-24=2,4/1-27=1,28=1,4-1-29=1,4-1-34=1,39 to 40=2,4/35=1,26=1,4-1-31=1,41=1,4/1-36=1,37 to 38=2,41=1,4-1-33=1,32=1,44 to 52=9,54 to 57=4,60 to 63=4,66=1,63A=1,4/1-67=1,88=1,68=1,4/69=1,71=1,73 to 74=2,76=1,4-1-77=1,78 to 79=2,4/1-81=1,82 to 84=3,4-1-85=1,89=1,90-1=1,4-1-91=1,92 to 93=2,4-1-94=1,95 to 96=2,96-1=1,97=1,100 to 104=5,107=1,98 to 99=2,105=1,107A=1,4/1-109=1,112=1,58=1,111=1,113 to 114=2,116 to 118=3,123=1,128=1,125=1,120=1,120A=1,39-1 to 39-2=2, 4/2-2=1,2 to 3=2,7=1,4/116 to 4/140=24 <b>TOTAL=134</b> <b>Unassessed - 1a=1</b> <b>TOTAL : 134+1=135</b>
			<b>Street Name : Sandhaipetai Kattuvalavu</b> 8 to 10=3,12=1,16 to 21=6,25 to 26=2,2-27=1,28 to 29=2,31=1,4/31=1,33 to 34=2,126-1=1,126/2=1,126-3=1,36-3=1,10-1=1,19-1=1,4/2-133-1=1,4/2-127-1 to 4/2-127-2=2,4/2-31-1=1,4/2-6-1=1,4/2-27-1=1,4/1-20-2=1,4/1-74=1,4/2-3=1,4/1-80=1,4/1-114-1=1,4/2-20-3=1,1-59=1,4/2-15A=1,4/2-19-2=1,4/2-33-1=1,4/2-1=1,4/36-1=1,4/2-6-2=1,4/2-19-3=1 <b>TOTAL = 41</b> <b>Sub Total=135+41=176</b>
6	Boundaries of the Concerned Ward		
	North	:	Ward 1 Kalli Rajendiran kadu
	East	:	ward 5 Sandhaipetai SWM
	South	:	ward 14 Anjaneyar Kovil
	West	:	Ward 7 LD Bank road
7	Total Population of the Ward	:	695
8	If the Population Arrived is lesser / higher than the average population of a single Ward of the Kadayampatty Town Panchayat localbody the Reasons there of may be mentioned	:	-
9	Remarks, if any	:	-

Place : Kadayampatty  
Date :


Signature :   
Name : Tmt. R. Kalairani  
Designation : Executive Officer  
Kadayampatty Town Panchayat  
Salem District

**ANNEXURE - II(d)**  
**( TOWN PANCHAYAT )**  
**DATA ON DRAFT WARD DELIMITATION PROPOSAL**

**NAME OF THE DISTRICT : SALEM**  
**NAME OF THE TOWN PANCHAYAT : KADAYAMPATTY**

1	Ward No. Concerned	:	<b>7</b>
2	Name of the Areas Covered in the Ward	:	Boyar Theru, Vedhakara theru, Town Panchayat Veethi, Nadu theru
3	Average Population of the Ward	:	<b>759</b>
4	Building Nos. of the Concerned ward (Street Wise)	:	<p><b>Street Name : Boyar Theru</b> Building Nos. 1 to 55 =55 of 5th ward <b>Street Name : Vedhakara Theru</b> Building Nos. 56 to 100 =45 of 5th ward <b>Street Name : Town Panchayat Veethi</b> Building Nos. 101 to 137 =37 of 5th ward <b>Street Name : Nadu theru</b> Building Nos. 138 to 173 =36, Unassessed=2 of 5th ward Sub TOTAL = 55+45+37+36+2=175</p>
5	Number of Households in the Concerned Ward (Street wise)	:	<p><b>Ward No : 7</b> <b>Street Name : Boyar Theru</b> 5-1-14=1,5-1-15=1,17-1=1,5/1-11=1,5/1-13=1,27=1,30=1,5/19=1,32=1,5/1-39=1,35=1,5-1-33=1,35A=1,40 to 41=2,5-1-42=1,44 to 45=2,51=1,5/1-1-1=1,48 to 49=2,53=1,5-1-16-1=1,123=1,63-1,65=1,57=1,5/1-58=1,69=1,5/22-2=1,5/2-29=1,59 to 61=3,63=1,69=1,32=1,24=1,35 to 36=2,33 to 34=2,35A=1,5/2-40=1,41 to 42=2,44 to 45=2,48 to 51=4,53=2,55=1 TOTAL = 55 <b>Street Name : Vedhakara Theru</b> 3-103 to 3-105=3,5-1-36=1,3-107=1,3-102=1,3-100=1,3-99=1,3-97=1,3-119=1,3-120=1,3-112 to 3-116=5,111=1,3-109 to 3-110=2,123=1,3-118=1,3-114-1=1, 61=1,5/63=1,65=1,57 to 58=2,5/1-69=1,70=1,72=1,59 to 61=3,63=1,89=1,89-1=1,91=1,75 to 79=5,86 to 87=2,83=1, TOTAL = 45</p> <p><b>Street Name : Town Panchayat Veethi</b> 4-1=1,4-3=1,4-5=1,5-1-7=1,4-9=1,4-11=1,4-13=1,4-16=1,14=1,4-12=1,4-10=1,8=1,4-6=1,4-4=1,4-2=1,5/1-126=1,5-1-98=1,5/1-14=1,5/2-86-1=1,5/1-18-1=1,5/2-35-1=1,5/1-57-1=1,5/3-114-2=1,5/3/118-1 to 5/3/118-4=4,5/1-22-1=1,5/2-66-2=1,5/1-49-1=1, 5/1-84 to 5/1-85=2,5/1-89=1,5/89 to 5/92=4 TOTAL = 37 <b>Street Name : Nadu Theru</b> 79=1,73=1,2-1 to 2-6=6,2-83=1,2-7=1,2-37=1,2-8B=1,2-56=1,5/2/54-1=1,2-58-2=1,2-77=1,81 to 100=20 TOTAL=36 Unassessed - 1a to 2a=2 TOTAL : 36+2=38 Sub TOTAL = 55+45+37+38=175</p>
6	Boundaries of the Concerned Ward	:	
	North	:	Naduppatty panchayat
	East	:	Ward 6 Primary Health Centre road
	South	:	Ward 13 Sri Dhanalakshmi Petrol bunk road
	West	:	Ward 8 Ganesha Engg Works road
7	Total Population of the Ward	:	<b>691</b>
8	If the Population Arrived is lesser / higher than the average population of a single Ward of the Kadayampatty Town Panchayat localbody the Reasons there of may be mentioned	:	-
9	Remarks, if any	:	-

Place : Kadayampatty  
Date :

Signature :   
Name : Tmt. R. Kalairani  
Designation : Executive Officer  
Kadayampatty Town Panchayat  
Salem District




**ANNEXURE - II(d)**  
**( TOWN PANCHAYAT )**  
**DATA ON DRAFT WARD DELIMITATION PROPOSAL**

**NAME OF THE DISTRICT** : SALEM  
**NAME OF THE TOWN PANCHAYAT** : KADAYAMPATTY

1	Ward No. Concerned	:	<b>8</b>
2	Name of the Areas Covered in the Ward	:	Danispetai main road, Gandhi theru, Nadu Veethi south, Pudhu Veethi
3	Average Population of the Ward	:	<b>759</b>
4	Building Nos. of the Concerned ward (Street Wise)	:	<p><b>Street Name : Danispetai Main Road</b> Building Nos. 81 to 177 =97, Unassessed=3 of 11th ward <b>Street Name : Gandhi theru</b> Building Nos. 1 to 38 =38, Unassessed=2 of 13th ward <b>Street Name : Nadu Veethi south</b> Building Nos. 39 to 68 =30 of 13th ward <b>Street Name : Pudhu Veethi</b> Building Nos. 69 to 93 =25 of 13th ward <b>TOTAL = 97+3+38+2+30+25=195</b></p>
5	Number of Households in the Concerned Ward (Street wise)	:	<p><b>Ward No.8</b> <b>Street Name : Danispetai Main Road</b> 28=1,30=1,32=1,57 to 58=2,11/4-39-1=1,11/4-43-1=1,11/4-36-1=1,11/4-40-1=1,11/4-7-1=1,11-1-53-2=1,11/1-53-3=1,11/1-70-3=1,11/1-85-1=1,11/5-7-1=1,11-2-18=1,11/1-49-5 to 11/1-49-6=2,11/1-84-1=1,11-1-84-2=1,11/2-18=1,11/1-49-3=1,11-4-36-1=1,11-1-70-1 to 11-1-70-2=2,11-4-27=1,11-30-1=1,11/1-57-1=1,11/1-86-3=1,11-1-86-4=1,11/1-57-2 to 11/1-57-3=2,11/3-9=1,11/3-1=1,11/1-80-4=1,11/1-58-4=1,11/1-66-1=1,11/4-25-1=1,11-1-36-4=1,11/4-25-1=1,11-5-8-1=1,11-4-46-2=1,11-3-36-1=1,11-8=1,11-5-24-1=1,11/1-54/1 to 11/1-54/2 to 11/1-54/3=3,11/1-52-1=1,11-4-35-1=1,11-4-35-2=1,11/1-7-1=1,11/3-2=1,11/3-17-1=1,11/1-70-3=1,11-1-57-4=1,11-1-39-2=1,11/3-17-2=1,11/4/25-2=1,11/1-57-4=1,11/1-51-1 to 11/1-51-2=2,11/1-49-7 to 11/1-49-8=2,11/4-85-1=1,11/1-81-1=1,11/4-57-2=1,11/4-25-3 to 11/4-25-4=2,11/4/25/2=1,11-2-11-1 to 11-2-11-2=2,11-4-25-5=1,11-4-43-1=1,11/4-72-1 to 11/4-72-2=2,11/1-56=1 to 11/1-56-1=2,11/12/12=1,11/60 to 11/79=19 <b>Total=97</b> <b>Unassessed- 1a to 3a=3</b> <b>Total =97+3=100</b></p> <p><b>Street Name : Gandhi Theru</b> 13-1-13=1, 1-4=1, 1-45=1, 2-1=1, 2-3 to 2-6=4, 2-8 to 2-9=2, 13/2-10=1, 2-11-2-14=4, 13/2-15=1, 2-16 to 2-20=5,13/2-21=1,2-25=1,2-23-1=1,2-26=1,2-28=1,2-30 to 2-31=2,13/232=1,34=1,2-35=1,13/2-36 to 13/2-37=2, 2-39=1,13-2-40=1,13-3-41=1,2-43=1,2/43-1=1 <b>Total=38</b> <b>Unassessed- 1a to 2a=2</b> <b>Total = 38+2=40</b></p> <p><b>Street Name : Nadu Veethi South</b> 44 to 49=6,42=1,51 to 52=2, 13/1-55=1,13/2-53 to 13/2-54=2,13/2-56=1,57 to 60=4,13-2-61=1,24=1,26=1,38=1,22 to 23=2,3/2=1,19/1=1,9/1=1,9/2=1,13/2-2-3=1,2/1=1,2/1-1=1 <b>Total=30</b></p> <p><b>Street Name : Puthu Veethi</b> 3/1 to 3/7=7,13/3-8=1,3/10=1,13/3-11-1=1,3/11/2=1,13/1-12=1,13/1-13=1,15=1,13/2-16=1,19 to 20=2, 22=1,13-3-25=1,13-3-27 to 13-3-31=5, 13/3-33=1 <b>Total=25</b> <b>Sub Total =100+40+30+25=195</b></p>
6	Boundaries of the Concerned Ward	:	
	North	:	Naduppatty panchayat
	East	:	Ward 7 old Town Panchayat office
	South	:	Ward 12,13 Danispetai main road
	West	:	Ward 10 Post Office road
7	Total Population of the Ward	:	<b>770</b>
8	If the Population Arrived is lesser / higher than the average population of a single Ward of the Kadayampatty Town Panchayat localbody the Reasons there of may be mentioned	:	-
9	Remarks, if any	:	-

Place : Kadayampatty  
Date :

Signature :  
Name :  
Designation :

  
Tmt. R. Kalairani  
Executive Officer  
Kadayampatty Town Panchayat  
Salem District

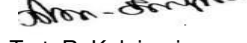
**ANNEXURE - II(d)**  
**( TOWN PANCHAYAT )**

**DATA ON DRAFT WARD DELIMITATION PROPOSAL**

**NAME OF THE DISTRICT : SALEM**  
**NAME OF THE TOWN PANCHAYAT : KADAYAMPATTY**

1	Ward No. Concerned	:	<b>9</b>
2	Name of the Areas Covered in the Ward	:	Nadu Veethi North, Rama ayyar theru, Appusamiyar sandhu, Oor Udaiyar sandhu, Chinnasamy sandhu, Anna theru
3	Average Population of the Ward	:	<b>759</b>
4	Building Nos. of the Concerned ward (Street Wise)	:	<u>Street Name : Nadu Veethi North</u> Building Nos. 1 to 24=24, Unassessed=1 of 14th ward <u>Street Name :Rama Iyyar Theru</u> Building Nos. 25 to 38=14 of 14th ward <u>Street Name :Appusamy Udaiyar Sandhu</u> Building Nos. 39 to 54=16 of 14th ward <u>Street Name :Oor Udaiyar Sandhu</u> Building Nos. 55 to 70=16 of 14th ward <u>Street Name :Chinnasamy Sandhu</u> Building Nos. 71 to 82 =12 of 14th ward <u>Street Name :Anna theru</u> Building Nos. 178 to 271 =94, Unassessed=2 of 11th ward <b>TOTAL = 24+1+14+16+16+12+94+2=179</b>
5	Number of Households in the Concerned Ward (Street wise)	:	<u>Ward No: 9 Street Name : Nadu Veethi North</u> 13/3-34 to 13/3-47=14,13/3-49=1,13/3-33A=1,13/3-17=1,13/3-2-1-1=1, 13/3-44A=1,13/3-44-1=1,13=1,13/3-48=1,13/2-36-1=1,13/2-53=1 - Total=24 Unassessed- 1a=1 -Total=24+1=25 <u>Street Name : Rama Ayyar Theru</u> 14/1/1=1, 2 to 3=2, 1=1, 8=1, 10=1,15=1,14/1-17=1, 19=1,21=1, 1a=1, 2=1, 14/2-3=1, 14/2/5=1- Total=14 <u>Street Name : Appu Samiyar Sandhu</u> 7=1, 9=1, 11=1, 13=1, 14-1-47/1=1, 14/1-46/1=1, 14/21=1, 23=1,25=1,27=1,29=1,2-31=1,2- 33=1, 35=1,16=1, 14=1 Total=16 <u>Street Name : Oor Udaiyar Sandhu</u> 12=1,9A=1,14/8=1,6=1,5=1,36=1,37/1=1,14/2-38=1,39=1,3=1,41 to 43=3, 45=1, 44=1, 14/3- 47=1- Total=16 <u>Street Name : Chinnasamy Sandhu</u> 3-40-1=1,14-3-47=1,44-1=1,9/1=1,14/4=1,2 to 5=4, 34=1, 8/1=1,5/1=1- Total=12 <u>Street Name : Anna Theru</u> 11-1-80-1=1,11-4-38-1=1,11-4-41-2=1,11-1-49-3=1,11-1-37-5=1,11-2-1 to 11-2-3=3,11/2-4 to 11/2-5=2,11-2-6 to 11-2-8=2,6=1,11/2-11=1,11-2-12 to 11-2-14=3,11/2-15=1,11-2-17=1,11-2- 20=1,15=1,11/2-21=1,11/2-23=1,11-3-2=1,11/2-12-2=1,11-2-23 to 11-2-26=4,11-2-16=1,11-3- 13=1,11/3-14=1,11/4-15-1=1,11/3-17=1,11/3-18 to 11/3-23=6,11/4-15-1=1,11/4-24-1=1,11-1- 82=1,11/3-14-1=1,11-3-24=1,11-4-33 to 11-4-34=2,11-3-21-1=1,11/4-1-1=1,11/5-2 to 11/5- 4=3,11-5-5 to 11-5-6=2,11/5-7=1,11/5-9 to 11/5-10=2,11/5-13 to 11/5-15=3,11-5-15=1,11-5- 18=1,11/5-19 to 11/5-27=9,11/4-28 to 11/4-38=11,11-4-39=1,11/4-40=1,11-4-43=1,11-4- 45=1,11-4-47=1,11/4-48 to 11/4-49=2,11-4-52 to 11-4-53=2- Total =94 Unassessed- 1a to 2a=2- Total =94+2=96 <b>Sub Total=25+14+16+16+12+96=179</b>
6	Boundaries of the Concerned Ward	:	
	North	:	Naduppatty Panchayat
	East	:	Ward 8 public toilet road
	South	:	Ward 8 LD Bank road
	West	:	Ward 10 Naduppatty school road
7	Total Population of the Ward	:	<b>707</b>
8	If the Population Arrived is lesser / higher than the average population of a single Ward of the Kadayampatty Town Panchayat localbody the Reasons there of may be mentioned	:	-
9	Remarks, if any	:	-

Place : Kadayampatty  
Date :

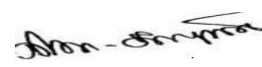
Signature :   
Name : Tmt. R. Kalairani  
Designation : Executive Officer  
Kadayampatty Town Panchayat  
Salem District

**ANNEXURE - II(d)**  
**( TOWN PANCHAYAT )**  
**DATA ON DRAFT WARD DELIMITATION PROPOSAL**

**NAME OF THE DISTRICT** : SALEM  
**NAME OF THE TOWN PANCHAYAT** : KADAYAMPATTY

1	Ward No. Concerned	:	<b>10</b>
2	Name of the Areas Covered in the Ward	:	Mariyamman Kovil threu, Nachinampatty Kattuvalavu South, Nachinampatty pudhu arisana Colony, Nachinampatty Kattuvalavu East
3	Average Population of the Ward	:	<b>759</b>
4	Building Nos. of the Concerned ward (Street Wise)	:	<p><b>Street Name : Mariyamman Kovil Theru</b> Building Nos. 1 to 42 =42 of 11th ward</p> <p><b>Street Name : Nachinampatty Kattuvalavu South</b> Building Nos. 43 to 80 =38 of 11th ward</p> <p><b>Street Name : Nachinampatty pudhu arisana colony</b> Building Nos. 198 to 257 =60 of 10th ward</p> <p><b>Street Name : Nachinampatty Kattuvalavu East</b> Building Nos. 192 to 241 =50 of 12th ward</p> <p><b>Total=42+38+60+50=190</b></p>
5	Number of Households in the Concerned Ward (Street wise)	:	<p><b>Ward No: 10</b></p> <p><b>Street Name : Mariyamman Kovil theru</b> 11/4-30=1,11/4-630=1,11/4-37=1,11/4-37-1 to 11/4-37-2=2,11-1-26 to 11-1-28=3,11-1-40=1,11/1-39=1,11-1-43=1,11-1-45=1,11-1-31=1,11-1-30=1,11/1-44=1,11-1-46 to 11-1-47=2,11-1-29=1,11-1-32 to 11-1-34=3,11-1-42=1,11-1-36=1,48=1,80=1,11-1-50 to 11-1-57=8,11/1-60=1,11-1-60 to 11-1-64=5,11/1-65 to 11/1-67=3 <b>Total =42</b></p> <p><b>Street Name : Nachinampatty Kattuvalavu South</b> 12/2-108-3=1,12/38-6 to 12/38-9=4,12/1-8-9=1,12/3-58-2 to 12/3-58-5=4, 12/3-58-1=1,12/3-63B=1,12/2-108-5=1,12/2-108-6=1,12/2-108-7=1,12/17.1=1,12/2-91-1=1,12/2-1-2=1,12/2-9-1-3=1,12/4-66-3=1,12/1-22-1 to 12/3-22-5=5,12/3-91-6=1,12/3-22-7 to 12/3-22-12=6,12/4-64-4=1,12/3-91-5=1,12/2-102-4=1,12-1-9-2=1,12/1-53-2=1,12/07/35-2=1 <b>Total=38</b></p> <p><b>Street Name : Nachinampatty pudhu arisana colony</b> 53=1,11-1=1,53-1=1,42=1,40-1=1,40-4=1,35=1,13=1,17-1=1,53=1,54=1,55=1,13-2=1,28-3=1,10/1-102-6 to 10/1-102-7=2,10/103-1=1,10/1-16-1 to 10/1-16-2=2,10/37-2=1,10/28-4=1,10/1-37-3=1,10/1-103-7=1,10/1-46=1,10 to 10a to 10b=3,10/1-28-4=1,65-1=1,10/1-100=1,10/1-2-1=1,1/1-30-2=1,10/1-53-2=1,10/1-16/3 to 10/1-16/4 to 10/1-16/5 to 10/1-16/6 to 10/1-16/7=5,10c=1,10/1-104-1 to 10/1-104-2 to 10/1-14-3=3,10/1-20-1=1,10/1-10-1=1,10/1-33-4=1,10/1-28-4=1,10/126-1=1,10/2-106=1,10/1-37-4 to 10/1-37-5 to 10/1-37-6=3,10/1-33-1 to 10/1-33-2=2,46-A=1,10/2-100-1 to 10/2-100-2=2,10/2-106-1 to 10/2-106-2=2,10/107 to 10/108=2 <b>Total =60</b></p> <p><b>Street Name : Nachinampatty Kattuvalavu East</b> 11-1-68 to 11-4-72=3,11-4-75=1,11-4-77 to 11-4-79=3,11/4-35=1,11/2-12-1=1,11-1-8 to 11-1-15=8,11/1-80=1,11-1-81=1,11/1-58 to 11/1-5=2,111-1-73=1,11-1-74=1,11-1-74-1=1,11-1-48=1,111-1-81=1,11/1-82=1,11-1-83=1,11-1-81-1=1,23=1,11-1-80 to 11-1-83=4,11-1-53-1=1,11-1-85=1,11-1-80-2=1,11-1-54-2=1,11/1-86=1,11-3-6=1,11-1-49-1 to 11-1-49-2=2,11-4-75-1=1,11-1-79-1 to 11-1-79-2=2,11/1-86-1 to 11/1-86-2=2, 11-4-83=1,11-1-79-4=1,11/4-1=1 <b>Total =50</b></p> <p><b>Sub Total=42+38+60+50=190</b></p>
6	Boundaries of the Concerned Ward	:	
	North	:	Nadupatty panchayat
	East	:	Ward 8,9 Periyandichi kovil road
	South	:	Ward 11,12 Nachianampatty Priuv road
	West	:	Ward 11 Sethupathai road Thangai gowdown
7	Total Population of the Ward	:	<b>750</b>
8	If the Population Arrived is lesser / higher than the average population of a single Ward of the Kadayampatty Town Panchayat localbody the Reasons there of may be mentioned	:	-
9	Remarks, if any	:	-

Place : Kadayampatty  
Date :


Signature :   
Name : Tmt. R. Kalairani  
Designation : Executive Officer  
Kadayampatty Town Panchayat  
Salem District

**ANNEXURE - II(d)**  
**( TOWN PANCHAYAT )**  
**DATA ON DRAFT WARD DELIMITATION PROPOSAL**

**NAME OF THE DISTRICT : SALEM**  
**NAME OF THE TOWN PANCHAYAT : KADAYAMPATTY**

1	Ward No. Concerned	:	<b>11</b>
2	Name of the Areas Covered in the Ward	:	Nachinampatty Kattuvalavu East
3	Average Population of the Ward	:	<b>759</b>
4	Building Nos. of the Concerned ward (Street Wise)	:	<b>Street Name : Nachinampatty Kattuvalavu East</b> <b>Building Nos. 1 to 191 =191, Unassessed = 6 of 12th ward</b> <b>TOTAL = 191+6=197</b>
5	Number of Households in the Concerned Ward (Street wise)	:	<b>Ward No: 11</b> <b>Street Name : Nachinampatty Kattuvalavu East</b> 13-1=1,51-55=5,16-1,19 to 20=2, 12-2-23=1,8 to 10=3, 12/1-11=1,9=1,12/1-1-3=1,18-1=1,11-2=1,37-1=1,12-2-2=1,12-2-4=1,12/2-5=1,5-7=1,8 to 9=2, 12-3-1=1,11 to 12=2, 18=1,21 to 22=2, 12/3-27=1,12/3-30=1,12/3-32=1,33=1,35 to 36=2, 39=1,41 to 44=4,47 to 49=3, 52=1,12/2-60=1,61 to 67=7, 71 to 79=9, 83 to 86=4, 93 to 95=3, 3 to 5=3, 7=1, 3-9=1,101=1, 13 to 17=5, 58=1, 31c=1,12-1-31-1=1,89=1,12-1-38-1=1,38-2,105=1,103-1,12/2-8-1=1,102=1,83-3,104=1, 51=1,8-2=1,12/2-107=1,30/1=1,101/1=1,91=1,90/1=1,12/2-1-08=1,71-1=1,97-2=1,38-5=1,3-2/2=1,108-1=1,72-1=1,12/3-43-1=1, 22-3=1,6=1,37-1=1,22-3=1,2/7=1,2/8=1,39/2=1,37/2=1,  12-67/2=1,53/1=1,60/1=1,35-1=1,60/1=1,35-1=1,35=1,66/1=1,46/2=1,39/3=1,12/1-37-5=1,12/2-106/2=1,12/1-35-6=1,12/18-2=1,12/2-101-1=1,12/2-31-2=1,12/2-10-2=1,12/1-11-4=1,12/2-102-3=1,12/2-6-2=1,12/2-66-2=1,12/2- 11-1 to 12/2-11-3=3, 12/2-65-1=1, 12/2-39-4=1,12-3-08-1=1,12/2-101-1=1, 12/2-102-1=1,12/2-102-3=1,12/3-63A=1,12/1-18-3=1,12-1-106-3=1,12/3-40=1,12/2-13=1,12/39-4=1,12/39-5=1,12/1-9-1=1,110/2=1,59=1,12/3-31=1,12/3-23=1,12/1-1-5=1,12/2-102-1,12/3-34-1=1,12/3-49-1=1,12/3-60-2=1,12/1-86=1,12/2-9=1,12/1-8-1 to 12/1-8-8=8,12/3-3-4=1,12/3-3=1,12/3-3-1=1,12/3-3-2=1,12/3-2-9=1,12/2-41-1=1,12/3-22-1=1,12/3-60-3=1,12/3-60-4=1,12=1,12/3-22-4=1,12/32=1,12/1-22-4=1,12/1-22-5=1,12/1-38-4=1,12/1-108-1=1,12/110 to 12/117=7 <b>Total=191</b> <b>Unassessed- 1a to 6a=6</b> <b>Sub Total =191+6=197</b>
6	Boundaries of the Concerned Ward	:	
	North	:	Naduppatty panchayat
	East	:	Ward 10 Nachinampatty privu road
	South	:	Deevattipatti panchayat
	West	:	Naduppatty panchayat koochukal karadu
7	Total Population of the Ward	:	<b>778</b>
8	If the Population Arrived is lesser / higher than the average population of a single Ward of the Kadayampatty Town Panchayat localbody the Reasons there of may be mentioned	:	-
9	Remarks, if any	:	-

Place : Kadayampatty  
Date :

Signature :   
Name : Tmt. R. Kalairani  
Designation : Executive Officer  
Kadayampatty Town Panchayat  
Salem District


**ANNEXURE - II(d)**  
**( TOWN PANCHAYAT )**  
**DATA ON DRAFT WARD DELIMITATION PROPOSAL**

**NAME OF THE DISTRICT** : SALEM  
**NAME OF THE TOWN PANCHAYAT** : KADAYAMPATTY

1	Ward No. Concerned	:	<b>12</b>
2	Name of the Areas Covered in the Ward	:	Nachinampatty pudhu arisana colony
3	Average Population of the Ward	:	<b>759</b>
4	Building Nos. of the Concerned ward (Street Wise)	:	<b>Street Name : Nachinampatty pudhu arisana colony</b> <b>Building Nos. 1 to 197 =197, Unassessed=4 of 10th ward</b> <b>TOTAL = 197+4=201</b>
5	Number of Households in the Concerned Ward (Street wise)	:	<b>Ward No: 12</b> <b>Street Name : Nachinampatty pudhu arisana colony</b> 2=1,6=1,12=1,14=1,10-2-16=1,7=1,9=1,11=1,30=1,32=1,10/1-34=1,25=1,27=1,30=1,31=1,37=1,10/1-52=1,10/1-56=1,58=1,60=1,62=1,10-1-82=1,10-1-84=1,86=1,88=1,90=1,92=1,94=1,96=1,98=1,10/1-102=1,10/1-104=1,10-1-106=1,10-1-108=1,1=1,3=1,5=1,7=1,84=1,11=1,12=1,21=1,23=1,25=1,27=1,10/1-37=1,98=1,1/42=1,1-43=1,1-45=1,1-47=1,104=1,22 to 22A=2,57=1,59=1,110=1,63=1,64=1,113=1,114=1,70=1,118=1,119=1,74=1,75=1,76=1,77=1,78=1,22b=1,80=1,127=1,130=1,10-1-102-1=1,85=1,134=1,88=1,90=1,93=1,139=1,1-95=1,96=1,143=1,144=1,99=1,147=1,148=1,102=1,15=1,151=1,152=1,107=1,154=1,155=1,110=1,111=1,15=1,113=1,28=1,37-1=1,10-116=1,117=1, 28-1=1,120=1,121=1,27=1,123=1,124=1,125=1,37-4 to 37-5=2,12-1 to 12-2=2,88-1=1,1-133=1,11-2=1,135=1,80-1=1,137=1,5-2=1,112-1=1,80-1=1,145=1,84-1 to 84-2=2,149=1,150=1,10-1-102-3=1,152=1,153=1,154=1,155=1,10-1-46-4=1,15=1,17=1,12-1=1,10-46 to 10-1-46-1=2,28-1 to 28-2=2,10/1-46=1,53-1=1,10/1-37A,10/1-37-2 to 10/11-37-3 to 10/1-37-4 to 10/1-37-5=4,12-1=1,87=1,20-1=1,11-2=1,57-1=1,1-1-80-1=1,28-3=1,16-1=1,10-2-80-1 to 10-2-80-2 to 10-2-80-3=3,20=1,21=1,10-1-84-1=1 to 10-1-84-2=2,10/1-50=1,10/1-102-1=1,10/1-102-3=1,13=1,14=1,15=1,16=1,10/1-31=1,43=1,45=1,46-6=1,12-1=1,30=1,13=1,14=1,47=1,51=1 <b>Total=197</b> <b>Unassessed- 1a to 4a=4</b> <b>Sub Total=197+4=201</b>
6	Boundaries of the Concerned Ward		
	North	:	Ward 8,10,11 Danishpet main road
	East	:	Ward 13 Jayagodi land road
	South	:	Deevattypatty panchayat
	West	:	Ward 11 Danishpet main road
7	Total Population of the Ward	:	<b>794</b>
8	If the Population Arrived is lesser / higher than the average population of a single Ward of the Kadayampatty Town Panchayat localbody the Reasons there of may be mentioned	:	-
9	Remarks, if any	:	-

Place : Kadayampatty  
Date :

Signature :  
Name :  
Designation :


  
Tmt. R. Kalairani  
Executive Officer  
Kadayampatty Town Panchayat  
Salem District

**ANNEXURE - II(d)**  
**( TOWN PANCHAYAT )**  
**DATA ON DRAFT WARD DELIMITATION PROPOSAL**

**NAME OF THE DISTRICT : SALEM**  
**NAME OF THE TOWN PANCHAYAT : KADAYAMPATTY**

1	Ward No. Concerned	:	<b>13</b>
2	Name of the Areas Covered in the Ward	:	Danispetai Main road North, Danispetai Main road South, Arunthathiyar theru, Kadayampatty Kattuvalavu South
3	Average Population of the Ward	:	<b>759</b>
4	Building Nos. of the Concerned ward (Street Wise)	:	<p><b>Street Name : Danispetai Main road North</b> Building Nos. 1 to 24 =24 of 9th ward</p> <p><b>Street Name : Danispetai Main road south</b> Building Nos. 25 to 44 =20 of 9th ward</p> <p><b>Street Name : Arundhathiyar theru</b> Building Nos. 45 to 146 =102, Unassessed=3 of 9th ward</p> <p><b>Street Name : Kadayampatty Kattuvalavu South</b> Building Nos. 147 to 191=45 of 9th ward</p> <p><b>TOTAL = 24+20+102+3+45=194</b></p>
5	Number of Households in the Concerned Ward (Street wise)	:	<p><b>Ward No: 13</b></p> <p><b>Street Name : Danispetai Main Road North</b> 9-4-219-1-1=1,9-1-3c=1,9-1-3d=1,9-1-7=1,9-1-9=1,9-1-11=1,9-1-15=1,9-1-17=1,9-1-23=1,9-1-27=1,9-2-29=1,9-1-31=1,9-1-33=1,9-1-35=1,9-1-37=1,9-1-39=1,9-1-41=1,9-1-43=1,9-1-45=1,9-1-49=1,9-1-51=1,9-1-53=1,9-1-57=1,9-1-59=1 Total = 24</p> <p><b>Street Name : Danispetai Main Road South</b> 9-1-61=1,9-1-63=1,9-1-65=1,9-2-56=1,9-2-54=1,9-2-50=1,9-2-48=1,9-2-46=1,9-2-38=1,9-2-36=1,9-2-34=1,9-2-28=1,9-2-30=1,9-2-32=1,9-2-24=1,9-2-26=1,9-2-20=1,9-2-18=1,9-2-22=1,9-2-16=1 Total = 20</p> <p><b>Street Name : Arundhathiyar Theru</b> 9-2-14=1,9-2-12=1,9-2-2=1,9-1-13=1,9-1-13-1 to 9-1-13-3=3,9-1-19-1=1,9-1-21=1,9-1-21-1 to 9-1-21-2=2,9-2-64-1 to 9-2-64-2=2,1-64-3=1,9-3-64-4=1,9-2-60-1 to 9-2-60-2=2,9-1-11-1 to 9-1-11-2=2,9-2-16-1 to 9-1-56-1=2,9-1-3=1,9-4-156-1=1,9-4-7-2 to 9-4-7-3=2,9-1-180 to 9-4-180-1=2,9-4-155-1=1,29-1-71=1,9-1-73=1,9-1-75=1,9-1-77=1,9-1-81=1,9-1-79=1,9-1-83=1,9-2-58=1,9-2-60=1,9-2-68=1,9-4-69=1,9-2-70=1,9-2-72=1,9-2-74=1,9-2-76=1,78-1,80=1,82=1,115=1,9-3-102=1,9-3-120=1,9-4-118=1,9-3-64=1,93-3-66 to 9-3-66a=2,9-3-84=1,9-3-90 to 9-3-90a=2,9-3-96=1,9-3-108=1,9-3-100=1,9-3-112=1,9-3-117=1,9-3-135=1,9-3-133=1,9-3-131=1, 9-3-146=1,9-3-139=1,9-3-129=1,9-3-134=1,9-3-32=1,9-3-126=1,9-3-124=1,9-3-122=1,9-3-116=1,9-3-146=1,9-3-148=1,9-3-137=1,9-3-119=1,9-3-62=1,9-3-106=1,9-3-110=1,9-3-115=1,9-3-113=1,9-3-120=1,9-3-118=1,9-3-128=1,9-3-130=1,9-3-111=1,9-3-127=1,9-3-138=1,9-3-125=1,9-4-74=1,9-3-130=1,9-2-84/1=1,9-3-88=1,9-3-136/1=1,9-2-40=1,9-2-66/1 to 9-2-66/2=2, 9-1-66/3=1, 9-2-66-5 to 9-2-66-5a to 9-2-66-6=3,136=1,9-2-84-2=1 Total =102 Unassessed- 1a to 3a=3 Total=102+3=105</p> <p><b>Street Name : Kadayampatty Kattuvalavu South</b> 9-2-84-2=1,9-4-145=1,9-4-145=1,9-4-148=1,9-4-149=1,9-4-150=1,9-4-151=1,9-4-153=1,9-4-155=1,9-4-157=1,9-4-158=1,9-4-159=1,9-4-160=1,9-4-161=1,9-4-163=1,9-4-164=1,9-4-165=1,9-4-166=1,9-4-167=1,9-4-168=1,9-4-171=1,9-4-173=1,9-4-175=1,9-4-86=1,9-4-90=1,9-4-7=1,9-4-118=1,9-4-84-1=1,9-4-56-1=1,9-2-68-1=1,9-2-86=1,9-4-56-2=1,9-2-66-7=1,9-1-53=1,9-4-15-2=1,9-3-14-0=1,9-4-36-3=1,9-4-36-4=1,9-4-112-2=1,9-4-2=1,9-3-84-2=1,9-4-152-1 to 9-4-152-2=2,9-2-122-1=1,9-1-75-1=1 Total=45 Sub Total=24+20+105+45=194</p>
6	Boundaries of the Concerned Ward	:	
	North	:	Ward 6,7,8 Danispetai Main road
	East	:	Ward 14,15 Venkatraman land road
	South	:	Deevattipatty panchayat
	West	:	Ward 12 Jayakodi land road
7	Total Population of the Ward	:	<b>766</b>
8	If the Population Arrived is lesser / higher than the average population of a single Ward of the Kadayampatty Town Panchayat localbody the Reasons there of may be mentioned	:	-
9	Remarks, if any	:	-

Place : Kadayampatty  
Date :

Signature :   
Name : Tmt. R. Kalairani  
Designation : Executive Officer  
Kadayampatty Town Panchayat  
Salem District


**ANNEXURE - II(d)**  
**( TOWN PANCHAYAT )**  
**DATA ON DRAFT WARD DELIMITATION PROPOSAL**

**NAME OF THE DISTRICT** : SALEM  
**NAME OF THE TOWN PANCHAYAT** : KADAYAMPATTY

1	Ward No. Concerned	:	<b>14</b>
2	Name of the Areas Covered in the	:	Sandhaipetai
3	Average Population of the Ward	:	<b>759</b>
4	Building Nos. of the Concerned ward (Street Wise)	:	<b>Street Name : Sandhaipetai</b> <b>Building Nos. 1 to 183 =183, unassessed=8 of 8th ward</b> <b>TOTAL = 183+8=191</b>
5	Number of Households in the Concerned Ward (Street wise)	:	<b>Ward No: 14</b> <b>Street Name : Sandhaipetai</b> 8-1-2=1,8-1-3=1,8-1-5=1,8-1-7=1,8-1-8=1,8-1-9=1,8-1-10=1,8-1-11=1,8-1-12=1,8-1-13=1,8-1-14=1,8-1-15=1,8-2-2=1,8-2-3=1,8-2-4=1,8-2-5=1,8-2-6=1,8-2-7=1,8-2-8=1,8-2-10=1,8-2-12=1,8-2-16=1,8-2-17=1,8-2-18=1,8-2-19=1,8-2-20=1,8-2-21=1,8-2-23=1,8-2-24=1,8/2-76-1=1,8-2-27=1,8-2-28=1,8-2-29=1,8-2-30=1,8-2-31=1,8-2-32=1,8-2-34=1,8-2-35=1,8-38=1,8-2-2-42=1,8-2-43=1,8-2-44=1,8-2-46=1,8-2-47=1,8-2-46a=1,8-2-47-1=1,8-2-50=1,8-2-51=1,8-2-52=1,8-53=1,8-2-54=1,8-2-55=1,8-2-56=1,8-2-57=1,8-2-59=1,8-2-58=1,8-2-60=1,8-2-61=1,8-2-62=1,8-2-66=1,8-2-69=1,8-2-70=1,8-2-71=1,8-2-72=1,8-2-73=1,8-2-74=1,8-2-75=1,8-2-76=1,8-2-77=1,8-2-78=1,8-2-79=1,8-2-80=1,8-2-81=1,8-2-82=1,8-2-83=1,8-2-84=1,8-2-84=1,8-2-86=1,8-2-87=1,8-2-88=1,8-2-89=1,8-2-90=1,8/2-91=1,8/2-92=1,8-2-94=1,8-2-97=1,8-2-98=1,8-2-101=1,8-2-102=1,8-2-103=1,8-2-103=1,8-2-106=1,8-2-107=1,8-2-108=1,8-2-109=1,8/2-111=1,8/2-113=1,8/2-115=1,8/2-119=1,8-2-120=1,2-122=1,8-2-124=1,8/2-125=1,8-2-126=1, 2-129=1,2-130=1,8/2-130=1,8/2-132=1,8-2-105=1,8-2-135=1,8-2-136=1,8-2-137=1,8-2-139=1,8/2-140=1,8-2-141=1,8-2-142=1,8/2-143=1,8-2-144=1,8/2-145=1,8-2-146=1,8-2-147=1,8/2-136-1=1,8-2-150=1,8/2-151=1,8/-2-152=1,2-153=1,8/2-154=1,8/2-155=1,8-2-157=1,8-2-158=1,8/2-158=1,8-2-161=1,8-2-164=1,8-2-165=1,8/2-166=1,8-2-168=1,8-2-169=1,8-2-171=1,8-2-172=1,8-2-174=1,8/2-175=1,8-2-177=1,8-2-183=1,8-2-184=1,8/2-185=1,8/2-186=18/2-189=1,8-2-190 to 8-2-190a=2,8-2-191=1,8-2-41=1,8/1-43-1=1,8-2-43-2=1,8/2-5-1 to 8/2-5-2 to 8/2-5-3=3,8/2-91-1=1,8-2-91-2=1,8-2-136-1 to 8-2-136-2=2,8-2-67=1,8-2-110=1,8/2-83-1=1,82-45-1 to 8-2-45-2 to 8-2-45-3=3,8/2-45-4 to 8/2-45-5 to 8/2-45-6=3,8-2-186-1 to 8-2-186-2 82-186-3=3,8-1-127-1=1,8-2-35-1=1,8-2-127-2=1,8-2-47-4=1,8-2-47-1=1,8-47-5=1,8-1-123=1,8/2-83-2=1,8-2-83-3=1,8-2-136-2=1,8-2-185-1=1,8-2-149-1=1,8/2-48=1 <b>Total=183</b> <b>Unassessed- 1a to 8a=8</b> <b>Sub Total=183+8=191</b>
6	Boundaries of the Concerned Ward		
	North	:	Ward 6 sandhaipetai road
	East	:	Ward 5,15 Sarabanga Odai
	South	:	Ward 14 Seerangan Sulai
	West	:	Ward 13 Sandhaipetai Tank
7	Total Population of the Ward	:	<b>754</b>
8	If the Population Arrived is lesser / higher than the average population of a single Ward of the Kadayampatty Town Panchayat localbody the Reasons there of may be mentioned	:	-
9	Remarks, if any	:	-

Place : Kadayampatty  
Date :

Signature :  
Name :  
Designation :

  
Tmt. R. Kalairani  
Executive Officer  
Kadayampatty Town Panchayat  
Salem District

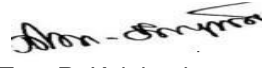
**ANNEXURE - II(d)**  
**( TOWN PANCHAYAT )**  
**DATA ON DRAFT WARD DELIMITATION PROPOSAL**

**NAME OF THE DISTRICT** : SALEM  
**NAME OF THE TOWN PANCHAYAT** : KADAYAMPATTY

1	Ward No. Concerned	:	<b>15</b>
2	Name of the Areas Covered in the Ward	:	Sandhaipetai Kattuvalavu south, Sandhaipetai Kattuvalavu North, Sandhaipetai
3	Average Population of the Ward	:	<b>759</b>
4	Building Nos. of the Concerned ward (Street Wise)	:	<p><b>Street Name : Sandhaipetai Kattuvalavu south</b> Building Nos. 1 to 82=82, Unassessed=2 of 7th ward</p> <p><b>Street Name : Sandhaipetai Kattuvalavu North</b> Building Nos. 83 to 150=68 of 7th ward</p> <p><b>Street Name : Sandhaipetai</b> Building Nos. 184 to 223 =40 of 8th ward</p> <p><b>TOTAL = 82+2+68+40=192</b></p>
5	Number of Households in the Concerned Ward (Street wise)	:	<p><b>Ward No : 15</b></p> <p><b>Street Name : Santhaipetai Kattuvalavu South</b> 1-1 to 1-3=3,7-1-6=1,1-7 to 1-13=7,7-1-14=1,7-1-17=1,1-19=1,1-21=1,22=1,1-24 to 1-27=4,1-30 to 1-31=2,1-33=1,1-36 to 1-51=16,1-56 to 1-60=5,61=1,1-62=1,1-64=1,1-66=1,67=1,1-68 to 1-69=2,70=1,7/1-71 to 7/1-72=2,1-73=1,75=1,1-76 to 1-79=4,7/80=1,1-81 to 1-91=11,1-93 to 1-101=9 Unassessed – 1a,2a=2 <b>TOTAL = 82+2=84</b></p> <p><b>Street Name : Santhaipetai Kattuvalavu North</b> 1-103=1,7-1-16=1,1-105 to 1-110=6,1-92-1=1,122=1,1-70-1=1,1-20-1=1,7-1-19=1,7-1-126=1,7-1-15-1=1,7-1-111 to 7-1-118=8,7-1-120 to 7-1-121=2,7-1-123=1,7-1-123-2=1,7/1-37-1 to 7/1-37-2=2,7/1-83-1=1,7/2-18=1,07/1/45/1=1,7/111 to 7/146=36 <b>TOTAL = 68</b></p> <p><b>Street Name : Sandhaipetai</b> 8-2-48-1=1,8-2-57-1=1,8-2-68=1,8-2-55=1,8-2-182-1=1,8-2-118=1,8-2-33-1=1,82-165-1=1,2-160=1,8-2-176-1=1,8-2-118-1=1,8/1=172-1 to 8/1-172-2=2,8-2-183-1=1,8/1-37=1,8/-1-37-1=1,8/2-136-6=1,8/1-91/3=1,8/2-176-2=1,8/2-185-2=1,8/2/185/3=1,8/2.48.2=1,8/2-12-1 to 8/2-12=2,8/2-166-1=1,8/1-2-1=1,8-2-136-7=1,8-2-118-2=1,8-2-90-1=1,8/1-1 to 8/1-11 <b>TOTAL = 40</b> <b>Sub Total=84+68+40=192</b></p>
6	Boundaries of the Concerned Ward	:	
	North	:	Ward 5,14 Danispetai main road Kottai Eri
	East	:	Danishpet panchayat
	South	:	Koo kuttapatty panchayat
	West	:	ward 13 sarabanga odai road
7	Total Population of the Ward	:	<b>758</b>
8	If the Population Arrived is lesser / higher than the average population of a single Ward of the Kadayampatty Town Panchayat localbody the Reasons there of may be mentioned	:	-
9	Remarks, if any	:	-

Place : Kadayampatty  
Date :

Signature :  
Name :  
Designation :

  
Tmt. R. Kalairani  
Executive Officer  
Kadayampatty Town Panchayat  
Salem District